






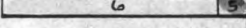

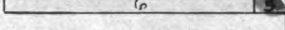















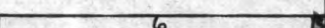









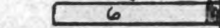



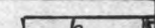










MUNISING CITY TAXES

YEAR	CIVIC DIVISION OF TAXES	TOTAL TAXES PAID	PROPORTION PAID BY CCICO. & OTHERS
1915		83,603.00	
1916		93,934.05	
1917		96,282.63	
1918		138,545.50	
1919		159,704.55	
1920		185,663.90	
1921		206,912.22	
1922		189,528.50	
1923		241,852.32	
1924		250,163.18	
1925		212,073.02	
1926		211,565.50	
1927		184,800.45	
1928		184,110.20	
1929		171,377.93	
1930		173,617.38	
1931		164,632.56	
1932		125,896.49	
1933		93,554.70	
1934		101,170.70	
1935		94,615.12	
1936		70,162.18	
1937		79,718.00	
1938		79,360.00	



SCALE 1" = 100,000⁰⁰

2-8-1929 - R.A.B.

ALGER COUNTY TAXES

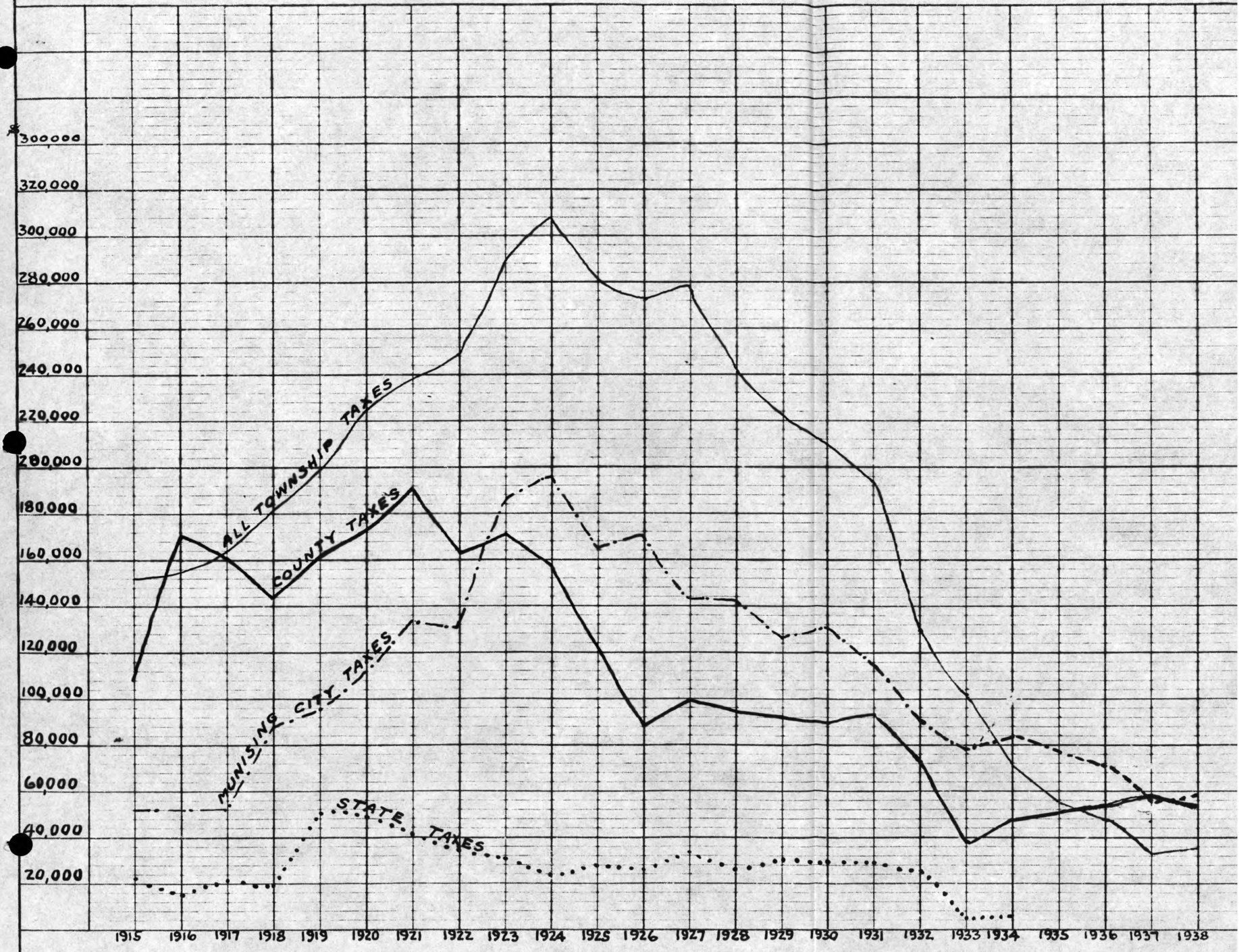
YEAR	CIVIC DIVISION OF TAXES	TOTAL TAXES PAID	PROPORTION PAID BY CCICO & OTHERS
1915		337,652.23	
1916		397,094.83	
1917		400,467.86	
1918		432,865.36	
1919		502,706.26	
1920		563,211.51	
1921		610,118.24	
1922		575,996.66	
1923		675,733.07	
1924		688,808.19	
1925		601,114.83	
1926		560,317.24	
1927		555,763.93	
1928		506,618.82	
1929		478,793.82	
1930		464,003.03	
1931		441,421.20	
1932		323,186.29	
1933		224,626.42	
1934		207,580.74	
1935		183,598.80	
1936		170,815.01	
1937		149,854.00	
1938		151,266.08	

1 STATE
 2 COUNTY
 3 TOWNSHIPS & CITIES
 4 PAID BY CCICO.
 5 PAID BY OTHERS

SCALE 1" = ^{*}300,000

2-8-1929 - R.A.B.

ALGER COUNTY TAXES



ALGER COUNTY TAXES

TOWNSHIP	1915													1916												
	VALUATION	TOTAL TAX	RATE	STATE	COUNTY	TOWNSHIP	PAID BY C.C.I.CO.			VALUATION	TOTAL TAX	RATE	STATE	COUNTY	TOWNSHIP	PAID BY C.C.I.CO.										
							AMOUNT	%	%							AMOUNT	%	%								
AU TRAIN	565377 ⁰⁰	28052764 ⁹⁷	497	245700	1320900	1238676	1264149	45	677581 ⁰⁰	35886556 ⁰⁹	609	186830	2086359	1315466	1879378	52										
BURT	800,350 ⁰⁰	43333605 ⁷³	573	293500	1585500	2454360	2897977	66	870985 ⁰⁰	55824806 ⁴¹	641	232770	2599360	2750350	3564213	63										
GRAND ISLAND	83,840 ⁰⁰	4189005 ⁰¹	501	43500	235400	140000	385764	91	83915 ⁰⁰	5314286 ³⁵	635	32070	369358	130000	489845	91										
LIMESTONE	652,080 ⁰⁰	34472345 ²⁷	527	160034	864600	2422600	893642	26	726475 ⁰⁰	47432086 ⁹⁴	694	120582	1346546	3276080	1268114	27										
MATHIAS	362,445 ⁰⁰	19309505 ³⁴	534	138000	746000	1046950	549263	21	406160 ⁰⁰	27441956 ⁷⁸	678	109450	1222301	1412444	805466	29										
CITY OF MUNISING	1,461,570 ⁰⁰	83678885 ⁷³	573	452200	2442700	5472988	1111860	13	1430155 ⁰⁰	94539946 ⁶²	662	382920	3673160	5397914	1218966	13										
MUNISING TWP.	836,435 ⁰⁰	43374905 ¹⁹	519	324400	1752500	2260590	1949875	44	1,030,780 ⁰⁰	53851046 ⁴⁸	648	236680	2642977	2505447	2919415	54										
ONOTA	411,995 ⁰⁰	20793255 ⁰⁵	505	135500	732100	1211725	772251	37	413295 ⁰⁰	22564555 ⁴⁶	546	102770	1147688	1005997	827436	36										
ROCK RIVER	1,012,330 ⁰⁰	60448005 ⁷⁷	577	244400	1320500	4479900	2621334	43	929683 ⁰⁰	54239645 ⁸³	583	170460	1903504	3350000	2523515	46										
TOTAL	6,186,422 ⁰⁰	33765223		2037234	11000200	20727789	12446115	37	6,569,029 ⁰⁰	39709483		1574532	16991253	21143698	15496348	39										
TOTAL COUNTY	6,186,422 ⁰⁰	33765223							6,569,029 ⁰⁰	39709483																

TOWNSHIP	1917													1918												
	VALUATION	TOTAL TAX	RATE	STATE	COUNTY	TOWNSHIP	PAID BY C.C.I.CO.			VALUATION	TOTAL TAX	RATE	STATE	COUNTY	TOWNSHIP	PAID BY C.C.I.CO.										
							AMOUNT	%	%							AMOUNT	%	%								
AU TRAIN	1,293,160 ⁰⁰	36907862 ⁸⁶	286	256848	2064892	1365446	1633640	44	1,629,095 ⁰⁰	34624452 ¹³	213	213462	1588983	16600	1823835	52										
BURT	936415 ⁰⁰	56079425 ⁹⁹	599	283535	2283421	3040986	3626510	64	1,501,270 ⁰⁰	48674323 ²⁴	324	196712	1464306	3206414	3213888	65										
GRAND ISLAND	151720 ⁰⁰	5216393 ⁴³	343	41602	335037	145000	489449	93	386,020 ⁰⁰	7520932 ⁰⁸	208	50577	376516	325000	742898	98										
LIMESTONE	975900 ⁰⁰	40954764 ²²	422	159344	1283258	2652874	1067014	26	1,123,415 ⁰⁰	42045443 ⁷⁴	374	147202	1095753	2961589	1107283	26										
MATHIAS	691645 ⁰⁰	34827265 ⁰⁶	506	152050	1224516	2106160	871553	25	742,685 ⁰⁰	29133563 ⁹³	393	97314	724398	2091644	474874	16										
CITY OF MUNISING	1,907,130 ⁰⁰	96282635 ¹¹	511	471865	3800103	5356295	1229692	13	4,553,875 ⁰⁰	138545503 ⁰⁴	304	596698	4441746	8816106	1681066	12										
MUNISING TWP.	1,030,830 ⁰⁰	51574245 ⁰¹	501	304187	2449737	2403500	2557584	49	2,115,625 ⁰⁰	45607342 ¹⁶	216	277212	2063534	2219988	1831017	40										
ONOTA	419,215 ⁰⁰	21734135 ⁴²	542	127953	1030460	1015000	821095	38	1,223,495 ⁰⁰	31536842 ⁵⁸	258	160316	1193368	1800000	1173560	37										
ROCK RIVER	1,407,050 ⁰⁰	56891174 ⁰⁶	406	227441	1831676	3630000	2593280	45	1,371,735 ⁰⁰	55176984 ⁰³	403	179739	1337959	4000000	1970171	35										
TOTAL	8,813,125 ⁰⁰	400467864 ⁶⁵	465	2024825	16306700	21715261	14889817	37	14,672,215 ⁰⁰	43286536		1919232	14286563	27080741	14018592	32										
TOTAL COUNTY	8,813,125 ⁰⁰	40046786							14,672,215 ⁰⁰	43286536																

FEB. 1927-RABROTHERTON.

ALGER COUNTY TAXES

2

	1919												1920											
TOWNSHIP	VALUATION	TOTAL TAX	RATE	STATE	COUNTY	TOWNSHIP	PAID BY C.C.I.CO.			VALUATION	TOTAL TAX	RATE	STATE	COUNTY	TOWNSHIP	PAID BY C.C.I.CO.								
							AMOUNT	%								AMOUNT	%							
AU TRAIN	1,569,498 00	36,677 45	2 34	55 15	65	17,661 80	13,500 00	20,648 33	56	1,611,308 00	39,949 30	2 48	54 09	83	18,539 49	16,000 00	21,728 44	54						
BURT	1,498,810 00	63,847 80	4 26	52 67	60	16,867 50	41,712 70	42,311 48	66	1,498,315 00	73,926 67	4 61	52 49	26	17,989 31	50,688 10	45,629 20	61						
GRAND ISLAND	336,520 00	8,719 45	2 62	11 82	55	37 86	37 50	8,044 76	91	317,270 00	8,870 79	2 80	17 18	54	3,809 25	3,950 00	8,308 50	93						
LIMESTONE	1,062,945 00	45,621 06	4 30	37 35	45	11,961 45	29,924 16	13,180 50	29	1,092,323 00	42,603 35	3 91	38 26	90	13,114 83	25,661 62	12,951 72	30						
MATHIAS	719,975 00	32,930 63	4 58	25 30	15	8,102 00	22,298 48	5,446 54	16	738,140 00	42,248 13	5 73	25 86	03	8,862 36	30,799 74	7,087 76	17						
CITY OF MUNISING	4,500,735 00	159,704 55	3 55	15 81	95	50,647 35	93,240 25	178,560 01	11	4,423,450 00	185,663 90	4 21	15 49	22	53,109 12	117,057 56	24,434 45	13						
MUNISING TWP.	2,083,475 00	64,589 47	3 10	73 21	92	23,445 80	33,821 75	26,680 23	41	2,111,676 00	73,694 11	3 52	73 98	23	25,353 54	40,942 44	30,277 84	41						
ONOTA	1,220,600 00	42,025 45	3 45	42 89	85	13,735 60	24,000 00	15,628 82	37	1,411,725 00	42,501 70	3 49	41 79	27	14,322 43	24,000 00	15,681 77	37						
ROCK RIVER	1,336,215 00	48,590 40	3 65	46 95	80	15,036 60	28,858 00	18,279 48	37	1,192,905 00	53,753 57	3 81	49 45	90	16,949 67	31,858 00	20,539 66	38						
TOTAL	14,328,773 00	502,706 26		50 355	92	161,245 00	291,105 34	168,274 15	33	14,397,087 00	563,211 51	3 91	50 204	06	172,050 00	340,957 45	186,639 13	33						
TOTAL COUNTY	14,328,773 00	502,706 26								14,397,087 00	563,211 51													

	1921												1922											
TOWNSHIP	VALUATION	TOTAL TAX	RATE	STATE	COUNTY	TOWNSHIP	PAID BY C.C.I.CO.			VALUATION	TOTAL TAX	RATE	STATE	COUNTY	TOWNSHIP	PAID BY C.C.I.CO.								
							AMOUNT	%								AMOUNT	%							
AU TRAIN	1,525,836 00	41,560 58	2 73	46 78	43	21,882 15	15,000 00	23,855 78	57	1,493,885 00	38,290 98	2 58	39 92	10	18,298 88	16,000 00	22,483 64	58						
BURT	1,494,135 00	74,732 45	5 02	45 80	55	21,424 34	48,727 56	49,657 46	66	1,467,385 00	68,760 72	4 68	39 21	31	17,965 57	46,873 84	46,420 94	67						
GRAND ISLAND	312,770 00	7,978 64	2 56	9 20	98	4,307 66	2,750 00	7,399 23	92	302,770 00	7,266 06	2 41	8 09	11	3,706 95	2,750 00	6,768 15	92						
LIMESTONE	1,030,325 00	50,095 97	4 85	31 43	73	14,704 00	32,248 24	16,150 48	32	1,022,093 00	42,421 77	4 64	27 31	36	12,513 79	27,176 62	15,623 29	37						
MATHIAS	734,635 00	37,192 57	5 31	22 27	70	10,419 52	24,545 35	6,497 95	17	753,320 00	36,936 80	4 93	20 13	21	9,223 59	25,700 00	6,908 59	18						
CITY OF MUNISING	4,007,505 00	206,912 22	5 18	12 33	28	57,709 14	136,864 80	30,485 19	15	3,856,650 00	189,528 50	4 94	10 30	05	47,217 37	132,005 08	25,927 54	14						
MUNISING TWP.	1,884,031 00	86,984 15	4 62	57 86	08	27,062 93	54,135 14	36,568 10	42	1,823,145 00	88,287 06	4 86	48 71	99	22,321 15	61,093 92	38,226 81	43						
ONOTA	1,207,385 00	46,963 81	3 90	36 92	60	17,271 21	26,000 00	17,243 37	36	1,241,780 00	47,420 57	3 82	33 18	19	15,202 38	28,900 00	16,869 53	36						
ROCK RIVER	1,351,840 00	57,697 85	4 37	39 31	32	18,387 73	35,378 80	22,528 24	39	1,283,790 00	57,084 20	4 46	34 30	75	15,718 05	37,935 40	22,437 33	39						
TOTAL	13,548,502 00	610,118 24	4 34	41 299	67	193,168 68	375,649 89	210,385 80	34	13,244,818 00	575,996 66		35 394	07	162,167 73	378,434 86	201,665 82	35						
TOTAL COUNTY	13,548,502 00	610,118 24								13,244,818 00	575,996 66													

FEB-1927 - RA. BROTHERTON.

ALGER COUNTY TAXES

1923													1924												
TOWNSHIP	VALUATION	TOTAL TAX	RATE	STATE		COUNTY		TOWNSHIP		PAID BY C.C.I.C.O.		VALUATION	TOTAL TAX	RATE	STATE		COUNTY		TOWNSHIP		PAID BY C.C.I.C.O.				
										AMOUNT	%										AMOUNT	%			
AU TRAIN	1,480,495 00	42131 06	2 85	3993	22	21137	84	17000	00	24601	99	58	1,482,875 00	38430 66	2 59	3005	31	19925	35	15500	00	21498	79	58	
BURT	1,495,095 00	71916 82	4 81	3696	85	19569	03	48650	94	47823	63	66	1,549,900 00	72651 48	4 69	2942	64	19509	84	50199	00	48016	35	65	
GRAND ISLAND	268,270 00	9536 05	3 56	1054	44	5581	61	2900	00	8791	98	91	264,870 00	13909 32	5 26	787	59	5221	73	7900	00	12829	19	91	
LIMESTONE	1,062,748 00	49733 92	4 68	2178	77	11533	15	36022	00	18011	23	36	1,038,450 00	64705 56	6 26	1686	83	11183	73	51835	00	24111	37	37	
MATHIAS	765,650 00	38118 00	4 98	1893	72	10024	28	26200	00	7093	40	18	740,625 00	36281 94	4 93	1406	13	9322	69	25503	12	6767	78	18	
CITY OF MUNISING	3,875,335 00	241852 32	6 25	9273	18	49086	98	183492	16	32869	25	14	3,967,535 00	250162 58	6 32	6972	78	46229	80	196960	60	34766	31	14	
MUNISING TWP	1,726,246 00	95931 47	5 56	4516	40	23907	23	67507	84	43034	44	44	1,687,699 00	93452 83	5 64	3147	22	20866	21	69439	40	41563	74	44	
ONOTA	1,212,910 00	65929 64	5 44	3087	29	16342	35	46500	00	22795	94	34	1,214,110 00	65588 23	5 43	2305	13	15283	10	48000	00	22719	17	34	
ROCK RIVER	1,347,240 00	60583 79	4 53	2660	85	14085	04	43837	90	24396	49	40	1,226,030 00	53674 99	4 39	1758	14	11686	55	40260	00	20317	44	37	
TOTAL	13,233,989 00	675733 07	4 81	32354	72	171267	51	472110	84	229418	26	34	13,142,094 00	688808 19	5 24	24011	77	159199	00	505597	42	232590	14	34	
TOTAL COUNTY	13,233,989 00	675733 07	4 81										13,142,094 00	688808 19	5 24										

1925													1926												
TOWNSHIP	VALUATION	TOTAL TAX	RATE	STATE		COUNTY		TOWNSHIP		PAID BY C.C.I.C.O.		VALUATION	TOTAL TAX	RATE	STATE		COUNTY		TOWNSHIP		PAID BY C.C.I.C.O.				
										AMOUNT	%										AMOUNT	%			
AU TRAIN	1,290,850 00	32964 70	2 56	3182	85	14281	85	15500	00	17923	01	54	1,232,560 00	29597 03	2 49	2916	88	9680	15	17000	00	15821	65	53	
BURT	1,565,890 00	66024 00	4 22	3583	86	16081	24	46358	90	43377	16	65	1,544,855 00	63500 64	4 12	3439	05	11413	03	48648	56	41426	25	65	
GRAND ISLAND	264,870 00	10179 22	3 85	949	35	4259	87	4970	00	9406	07	92	268,595 00	5671 07	2 15	778	27	2582	80	2400	00	5242	81	92	
LIMESTONE	1,041,530 00	51321 06	4 93	2040	42	9155	64	40125	00	20298	40	40	841,545 00	32617 30	5 26	1657	27	5499	93	37125	00	17851	98	55	
MATHIAS	601,650 00	33454 39	5 56	1376	75	6177	64	25900	00	6082	05	18	653,365 00	44282 20	4 99	1370	12	4546	95	26700	23	6126	28	14	
CITY OF MUNISING	4,027,810 00	212013 02	5 27	8542	51	38331	31	165199	20	28284	53	13	4,012,870 00	211565 50	5 26	9235	46	30649	34	171680	70	27265	32	13	
MUNISING TWP	1,647,133 00	80482 93	4 89	3769	36	16913	57	59800	00	44904	56	55	1,528,300 00	64239 82	4 25	2991	79	9928	73	51319	30	36688	15	57	
ONOTA	1,192,400 00	68813 26	5 78	2728	80	12244	46	53840	00	21779	43	31	1,128,875 00	64356 57	5 70	2513	87	8342	70	53500	00	20382	27	31	
ROCK RIVER	1,125,230 00	45802 25	4 07	1888	60	8474	42	35439	23	16346	54	35	1,004,150 00	44397 10	4 42	1705	62	5660	37	37031	12	14620	80	33	
TOTAL	12,757,363 00	601114 83		28062	50	125920	00	447132	33	208401		34	12,212,115 00	560317 33	4 59	26608	33	88304	00	445404	91	185426	51	33	
TOTAL COUNTY	12,757,363 00	601114 83											12,212,115 00	560317 24	4 59										

FEB-1927 - RA. BROTHERTON.

ALGER COUNTY TAXES

1927													1928												
TOWNSHIP	VALUATION	TOTAL TAX	RATE	STATE	COUNTY	TOWNSHIP	PAID BY C.C.I.CO.		VALUATION	TOTAL TAX	RATE	STATE	COUNTY	TOWNSHIP	PAID BY C.C.I.CO.										
							AMT.	%							AMT.	%									
AU TRAIN	1,187,650 00	29,119 00	2 46	3550 90	10568 20	15000 00	15107 77	52	1,172,400 00	26530 81	2 27	2804 20	10226 61	13500 00	13797 76	52									
BURT	1,540,160 00	74,987 07	4 88	4623 88	13761 59	56601 60	49841 78	66	1,567,360 00	71026 81	4 56	3748 63	13670 82	53607 36	47271 33	66									
GRAND ISLAND	246,735 00	4587 76	1 87	726 26	2161 50	1700 00	4135 06	40	246,795 00	4392 86	1 78	590 26	2152 60	1650 00	3967 63	90									
LIMESTONE	751,025 00	49834 34	6 64	2243 43	6676 91	40914 00	21947 21	44	724,750 00	37554 78	5 20	1733 37	6321 41	29500 00	485 73	01									
MATHIAS	628,875 00	29253 05	4 77	1870 25	5566 25	21810 55	5412 27	18	591,250 00	27271 08	4 63	1414 08	5157 00	20700 00	5166 32	19									
MUNISING CITY	3,635,500 00	184800 45	5 10	10136 83	30169 22	144490 40	14026 86	07	3,710,190 00	184110 20	4 98	8694 23	31706 86	143709 11	7128 36	04									
MUNISING TWP	1,527,650 00	70606 96	4 60	4552 53	13549 23	52505 20	42168 47	59	1,519,855 00	70182 38	4 63	3635 01	13256 48	53290 89	41670 99	59									
ONOTA	974,075 00	64423 69	7 39	2926 15	8708 80	52788 74	20473 10	31	856,340 00	40763 14	4 75	2048 09	7469 17	31245 88	13022 87	32									
ROCK RIVER	965,780 00	48150 51	7 29	2868 86	8538 30	36743 35	15009 73	31	640,785 00	44786 76	6 99	1532 56	5589 05	37665 15	11842 15	26									
TOTAL	11,457,452 00	555762 93	4 85	33499 09	99700 00	422563 84	188122 25	34	11,029,805 00	506618 82	4 60	26200 43	95550 00	384868 39	144353 14	28									

1929													1930												
TOWNSHIP	VALUATION	TOTAL TAX	RATE	STATE	COUNTY	TOWNSHIP	PAID BY C.C.I.CO.		VALUATION	TOTAL TAX	RATE	STATE	COUNTY	TOWNSHIP	PAID BY C.C.I.CO.										
							AMT.	%							AMT.	%									
AU TRAIN	1,041,320 00	24042 88	2 30	3302 46	9740 42	11000 00	14482 01	60	940558 00	21372 15	2 28	3039 05	8833 10	9500 00	13466 16	63									
BURT	1,560,840 00	72407 69	4 63	4949 38	14599 41	52858 40	48261 81	67	1,562,080 00	73336 82	4 72	5047 13	14669 61	53620 08	48905 97	67									
GRAND ISLAND	246745 00	4189 54	1 70	782 27	2307 27	1100 00	3821 17	91	245245 00	3445 50	1 61	792 39	2303 11	850 00	3609 89	91									
LIMESTONE	709960 00	32392 88	4 56	2251 68	6641 20	23500 00	630 43	02	572575 00	33227 09	5 83	1850 00	5377 09	26000 00	813 74	02									
MATHIAS	496,225 00	29215 83	5 89	1573 85	4641 98	23000 00	5685 52	19	472941 00	29469 50	6 25	1528 08	4441 42	23500 00	5772 13	20									
MUNISING CITY	3,516,325 00	171377 93	4 87	11151 40	32890 45	127336 08	6602 45	04	3,332,400 00	173617 38	5 21	10767 08	31294 80	131555 50	6078 12	04									
MUNISING TWP	1,303,901 00	65629 53	5 03	4135 48	12197 35	49296 70	49617 07	76	1,181,460 00	59657 01	5 12	3817 34	11095 17	44744 50	41976 29	70									
ONOTA	836,615 00	35542 78	4 25	2653 38	7826 00	25063 40	11489 04	32	813,490 00	35067 83	4 33	2628 38	7639 45	24800 00	11554 60	33									
ROCK RIVER	605,690 00	43944 76	7 26	1921 00	5665 92	36407 84	12981 45	30	574615 00	34809 75	5 98	1856 60	5396 25	27056 90	10324 47	30									
TOTAL	10,317,621 00	478793 82	4 64	32721 40	96510 00	349562 42	153570 95	31	9695,381 00	464003 03	4 78	31326 05	91050 00	341,626 98	142501 37	31									

1-24-1929-R.A.B.

ALGER COUNTY TAXES

1931														1932													
TOWNSHIP	VALUATION	TOTAL TAX		RATE	STATE	COUNTY	TOWNSHIP	PAID BY C.C.I.CO.		VALUATION	TOTAL TAX		RATE	STATE	COUNTY	TOWNSHIP	PAID BY C.C.I.CO.										
		AMOUNT	%					AMOUNT	%																		
AU TRAIN	927650 00	23,681	20	2 57	2,960	73	9220	47	11500	00	15626	98	66	683365 00	16354	69	2 40	2237	18	6480	90	7636	61	10391	11	63	
BURT	1556750 00	72,522	70	4 72	4,971	79	15483	41	52067	50	49049	06	68	1554260 00	55808	66	3 60	5088	29	14740	29	35980	08	39325	60	70	
GRAND ISLAND	245245 00	4,770	37	1 94	782	74	2437	63	1550	00	4362	72	91	245245 00	3138	70	1 28	802	87	2325	85	9	98	2826	70	91	
LIMESTONE	515927 00	31900	50	6 09	1,646	66	5128	10	25125	74	1018	54	03	339937 00	15948	88	4 72	1112	87	3223	90	11612	11	665	12	04	
MATHIAS	461955 00	29,566	05	6 40	1,474	40	4591	65	23500	00	5652	29	19	314330 00	25467	00	8 10	1029	04	2981	04	21456	92	5345	32	21	
MUNISING CITY	3572300 00	164,632	56	4 61	11,401	53	35507	19	117723	84	6755	07	04	2695425 00	125896	49	4 67	8824	19	25562	87	91509	62	5437	19	04	
MUNISING TWP	1159300 00	54,299	21	4 70	3,700	08	11522	97	39076	16	39226	45	72	883970 00	37694	94	4 26	2893	72	8383	39	26417	63	27830	51	74	
ONOTA	794635 00	34,419	35	4 33	2,536	20	7898	35	23984	80	11200	49	32	704270 00	23258	25	3 30	2305	62	6679	16	14273	47	7694	62	33	
ROCK RIVER	548190 00	25629	26	4 90	1,673	03	5210	23	18746	00	5979	59	23	481305 00	19618	49	4 08	1575	68	4564	60	13478	21	4101	64	21	
TOTAL	9781952 00	441421	20	4 51	31,147	16	97000	00	313274	04	138971	19	31	7902107 00	323186	29	4 08	25869	66	74942	00	222374	63	103653	81	32	

1933														1934													
TOWNSHIP	VALUATION	TOTAL TAX		RATE	STATE	COUNTY	TOWNSHIP	PAID BY C.C.I.CO.		VALUATION	TOTAL TAX		RATE	STATE	COUNTY	TOWNSHIP	PAID BY C.C.I.CO.										
		AMOUNT	%					AMOUNT	%																		
AU TRAIN	637600 00	9509	14	1 49	332	27	3188	00	5988	87	4122	34	43	601000 00	9838	15	1 64	330	57	3886	63	5621	45	5867	06	60	
BURT	1504325 00	61398	07	4 08	783	94	7521	63	53092	50	26256	35	43	1508200 00	35586	26	2 36	829	56	9752	19	25004	51	23157	71	66	
GRAND ISLAND	244825 00	1977	98	80	127	59	1224	13	626	26	1785	47	91	249445 00	2850	15	1 15	137	21	1612	94	1100	00	2536	19	89	
LIMESTONE	407701 00	6038	67	1 48	212	47	2038	50	3787	70	103	88	02	407805 00	6637	72	1 63	224	31	2636	91	3776	70	254	87	04	
MATHIAS	314255 00	11431	91	3 63	163	77	1571	27	9696	87	2356	19	21	286445 00	11059	54	3 86	157	55	1852	19	9049	80	2645	93	24	
MUNISING CITY	2501760 00	93554	70	3 74	1303	74	12508	80	79792	16	3899	09	04	2436370 00	101170	70	4 15	1340	09	15753	34	84076	77	4650	71	04	
MUNISING TWP	898715 00	19570	94	2 17	468	35	4493	58	14609	01	13588	62	70	861005 00	21022	51	2 44	437	58	5567	36	14981	57	15499	37	74	
ONOTA	696560 00	13792	95	1 98	363	00	3482	80	9947	15	4684	78	34	701690 00	11418	14	1 62	385	95	4537	21	6494	98	2740	71	33	
ROCK RIVER	495200 00	7352	06	1 48	258	06	2476	00	4618	00	1032	19	14	480070 00	7997	37	1 66	264	05	3104	19	4629	13	1563	92	20	
TOTAL	7700941 00	224626	42	2 91	4013	19	38504	71	182108	52	57829	91	26	7532030 00	207580	74	2 75	4142	87	48702	96	154763	66	59916	47	29	

R.A.B.

ALGER COUNTY TAXES

1935													1936												
TOWNSHIP	VALUATION	TOTAL TAX	RATE	STATE	COUNTY	TOWNSHIP	PAID BY C.C.I.CO			VALUATION	TOTAL TAX	RATE	STATE	COUNTY	TOWNSHIP	PAID BY C.C.I.CO									
							AMOUNT	%								AMOUNT	%								
AU TRAIN	528921 00	7983 18	1 51	—	3702 45	4280 73	4490 65	56		484945 00	7274 18	1 50	—	3637 09	3637 09	3812 55	47								
BURT	1356775 00	31962 72	2 36	—	9497 43	22465 29	20127 41	63		1350355 00	30755 32	2 27	—	10127 66	20627 66	19452 25	63								
GRAND ISLAND	249445 00	2817 61	1 12	—	1746 11	1071 50	2486 14	88		249445 00	2918 51	1 17	—	1870 84	1047 67	2597 00	89								
LIMESTONE	378215 00	5682 53	1 50	—	2647 50	3035 03	235 59	4		344115 00	5161 72	1 49	—	2580 86	2580 86	238 20	4								
MATHIAS	287150 00	4343 89	1 52	—	2010 05	2333 84	1001 90	23		283650 00	4254 75	1 50	—	2127 38	2127 37	940 97	22								
MUNISING CITY	2442685 00	94615 12	3 87	—	17098 80	77516 32	4479 72	5		2450425 00	88540 36	3 61	—	18378 18	70162 18	3867 86	5								
MUNISING TWP	835373 00	19120 78	2 29	—	5847 61	13273 17	14176 45	74		772555 00	14941 20	1 93	—	5794 16	9147 04	11005 50	74								
ONOTA	687255 00	10326 51	1 50	—	4810 78	5515 73	3302 00	32		686135 00	10292 02	1 50	—	5146 01	5146 01	3284 26	32								
ROCK RIVER	446900 00	6746 46	1 51	—	3128 30	3618 16	1241 18	18		445130 00	6676 95	1 50	—	3338 48	3338 47	1210 60	18								
TOTAL	7212719 00	183598 80	2 54	—	50489 03	133109 77	51541 04	28		7066755 00	170815 01	2 41	—	53000 66	117814 35	46409 19	27								

1937													1938												
TOWNSHIP	VALUATION	TOTAL TAX	RATE	STATE	COUNTY	TOWNSHIP	PAID BY C.C.I.CO			VALUATION	TOTAL TAX	RATE	STATE	COUNTY	TOWNSHIP	PAID BY C.C.I.CO									
							AMOUNT	%								AMOUNT	%								
AU TRAIN	461025 00	7091 58	1 54	—	3918 71	3172 87	3723 47	52		445040 00	6714 75	1 50	—	3560 32	3154 43	3629 02	54								
BURT	1349945 00	23311 77	1 73	—	11474 52	11837 25	14760 48	63		1313310 00	26799 19	2 05	—	10506 48	16492 71	17427 71	65								
GRAND ISLAND	249445 00	2993 34	1 20	—	2120 26	873 08	2663 63	89		249445 00	3027 98	1 21	—	1995 56	1032 42	2663 63	88								
LIMESTONE	325495 00	4893 46	1 50	—	2766 71	2126 75	237 42	5		312025 00	4711 91	1 51	—	2496 20	2215 71	223 02	5								
MATHIAS	297250 00	4469 92	1 50	—	2526 63	1943 29	925 04	21		279350 00	4194 33	1 50	—	2234 80	1959 53	882 87	21								
MUNISING CITY	2442995 00	79218 00	3 24	—	20765 46	58542 54	3322 32	4		2490825 00	79360 67	3 18	—	19326 60	59434 07	3388 77	4								
MUNISING TWP	725280 00	10999 95	1 52	—	6164 68	4835 07	8040 85	73		638440 00	9613 64	1 50	—	5107 52	4506 12	6773 95	70								
ONOTA	677190 00	10161 89	1 50	—	5756 12	4405 77	3272 83	32		677490 00	10183 11	1 50	—	5419 92	4763 19	3142 77	31								
ROCK RIVER	445940 00	6714 09	1 50	—	3790 49	2923 60	1193 74	18		430500 00	6460 50	1 50	—	3444 00	3016 50	725 39	11								
TOTAL	6974565 00	144854 00	2 04	—	59283 78	90660 22	38139 78	25		6836425 00	151266 08	2 21	—	54691 40	96574 68	38857 13	26								

RAB
1938

LUCE COUNTY TAXES

1915														1916													
TOWNSHIP	VALUATION	TOTAL TAX			STATE	COUNTY	TOWNSHIP	PAID BY C.C.I.CO.			VALUATION	TOTAL TAX			STATE	COUNTY	TOWNSHIP	PAID BY C.C.I.CO.									
		AMOUNT		%				AMOUNT		%		AMOUNT		%													
COLUMBUS	659531 00	28516	29	4 33	2379 34	6921 99	19214 96	17789 90	62	650000 00	26228	74	4 05	1380 94	7002 50	17845 30	16173 95	61									
LAKEFIELD	398335 00	14516	11	3 65	1431 22	4074 96	9009 93	892 39	06	436000 00	16350	37	3 71	926 29	4696 74	10727 34	936 34	06									
M ^S MILLAN	3527735 00	96263	96	2 74	12718 92	36645 12	46899 92	25789 79	27	3576000 00	96731	27	2 72	7597 25	38524 92	50609 10	24317 75	25									
PENTLAND	594020 00	19788	85	3 34	2145 16	6225 93	11417 76	508 67	02	679000 00	22876	94	3 37	1442 54	7315 20	14119 20	609 88	02									
TOTAL	5179621 00	159085	21		18674 64	53868 00	86542 57	44980 75	28	5341000 00	162187	32		11347 02	57539 36	93300 94	42037 92	26									
TOTAL COUNTY																											
1917														1918													
														MICHIGAN STATE TAX COMMISSION SET VALUATIONS THIS YEAR.													
COLUMBUS	813000 00	33648	91	4 06	2153 77	9086 24	22408 90	21068 88	62	1176480 00	37976	21	3 22	1690 66	8330 07	27955 48	27830 45	73									
LAKEFIELD	500000 00	19012	18	3 32	1324 60	5588 10	12099 48	1241 07	06	757200 00	22551	26	2 98	1088 88	5366 98	16095 40	1655 16	07									
M ^S MILLAN	3575000 00	99905	30	2 69	9470 88	39684 82	50749 60	24308 81	24	6772840 00	151041	07	2 23	9785 45	48221 92	93033 70	41169 42	27									
PENTLAND	812000 00	25332	20	2 48	2151 14	9075 06	14106 00	567 79	02	1206410 00	25855	26	2 14	1747 93	8612 28	15495 05	615 39	02									
TOTAL	5700000 00	177898	59		15100 39	63434 22	99363 98	47186 55	26	9912930 00	237423	80		14312 92	70531 25	152529	71270 42	30									
TOTAL COUNTY																											
1919														1920													
COLUMBUS	1134000 00	32515	40	2 87	3973 35	7355 54	21186 51	24252 00	74	1134000 00	40812	33	3 61	3830 95	8080 89	28900 49	28593 97	70									
LAKEFIELD	763000 00	27525	38	3 53	2673 77	4949 09	19902 52	1962 76	07	804000 00	28868	25	3 46	2716 13	5729 32	20422 80	2458 20	08									
M ^S MILLAN	6706000 00	163172	93	2 49	23493 11	43497 35	96182 47	45599 73	28	6956000 00	158004	43	2 36	23499 22	49568 51	84936 70	42319 56	27									
PENTLAND	1237000 00	31659	19	2 56	4334 21	8023 88	19301 10	752 17	02	1280000 00	34115	11	2 62	4324 17	9121 28	20669 66	788 98	02									
TOTAL	9840000 00	254872	90		34474 44	63825 86	156572 60	72566 66	28	10174000 00	261800	12		34370 47	72500 00	154929 65	74160 71	28									
TOTAL COUNTY																											

MARCH 1927 - RA. BROTHERTON.

LUCE COUNTY TAXES

1921													1922												
TOWNSHIP	VALUATION	TOTAL TAX		RATE	STATE		COUNTY		TOWNSHIP		PAID BY CCI CO		VALUATION	TOTAL TAX		RATE	STATE		COUNTY		TOWNSHIP		PAID BY CCI CO		
											AMOUNT	%											AMOUNT	%	
COLUMBUS	1,121,720 00	38196 00	3 52	3428 69	11440 00	23327 31	27675 51	72	1027000 00	37584 19	3 58	2885 03	8654 80	26044 36	27935 53	74									
LAKEFIELD	719600 00	27214 35	4 32	2196 88	7330 00	17687 47	2842 90	10	616000 00	28699 56	4 11	1732 56	5197 50	18769 50	2844 87	11									
MC MILLAN	6768600 00	168343 31	2 55	20677 05	68990 00	78676 26	45829 59	27	6379000 00	143100 32	2 29	17923 64	53769 10	71407 58	40703 36	28									
PENTLAND	1200960 00	32938 93	2 69	3677 46	12240 00	17021 47	682 25	02	1113000 00	33452 27	2 89	3126 30	9378 60	20947 37	616 92	02									
TOTAL	9810880 00	266672 59		29980 08	100000 00	136712 51	77030 25	29	9135000 00	239836 34		25667 53	77000 00	137168 81	72100 68	30									
TOTAL COUNTY																									

1923													1924												
TOWNSHIP	VALUATION	TOTAL TAX		RATE	STATE		COUNTY		TOWNSHIP		PAID BY CCI CO		VALUATION	TOTAL TAX		RATE	STATE		COUNTY		TOWNSHIP		PAID BY CCI CO		
											AMOUNT	%											AMOUNT	%	
COLUMBUS	1044295 00	36454 50	3 50	2622 01	8778 00	25054 49	27258 78	75	1011000 00	36629 21	3 64	2084 99	9570 00	24974 62	27183 79	72									
LAKEFIELD	600060 00	27079 76	4 50	1509 78	5058 90	20511 28	3054 16	11	522000 00	18726 10	3 58	1108 62	5089 50	15527 98	2426 70	13									
MC MILLAN	6393775 00	140249 76	2 24	16056 09	53799 90	70393 77	39925 69	28	6460000 00	163658 07	2 58	13451 20	61752 60	88454 27	45965 79	28									
PENTLAND	1112800 00	29226 60	2 63	2794 36	9363 20	17069 04	547 86	02	1108000 00	30190 41	2 70	2306 31	10587 90	17296 20	522 64	02									
TOTAL	9150930 00	233010 82		22982 24	77000 00	133028 58	70786 49	30	9101000 00	249203 79		18950 72	87000 00	143253 07	76098 92	30									
TOTAL COUNTY																									

1925													1926												
TOWNSHIP	VALUATION	TOTAL TAX		RATE	STATE		COUNTY		TOWNSHIP		PAID BY CCI CO		VALUATION	TOTAL TAX		RATE	STATE		COUNTY		TOWNSHIP		PAID BY CCI CO		
											AMOUNT	%											AMOUNT	%	
COLUMBUS	940000 00	29666 33	3 18	2370 02	8126 55	19169 76	23121 49	78	934305 00	28215 15	2 95	2272 07	9559 95	16383 13	21784 64	77									
LAKEFIELD	445000 00	22617 79	5 15	1120 81	3843 14	17653 84	3404 41	15	439860 00	19205 29	4 28	1014 67	4269 29	13921 33	3020 92	15									
MC MILLAN	6225000 00	157709 11	2 53	15689 12	53796 44	88223 55	44955 85	28	6223550 00	214138 39	3 51	14606 61	61458 46	138073 12	62014 65	28									
PENTLAND	1025000 00	28718 92	2 72	2583 29	8857 87	17277 76	284 88	01	1061360 00	25849 08	2 69	2308 23	9712 10	13828 75	265 29	01									
TOTAL	8635000 00	238712 15		21763 24	74624 00	142324 91	71766 63	30	8659075 00	287407 91		20201 58	85000 00	182206 33	87085 50	30									
TOTAL COUNTY																									

MARCH 1927 - RA. BROTHERTON.

LUCE COUNTY TAXES

1927														1928																
TOWNSHIPS	VALUATION	TOTAL TAX	RATE	STATE				COUNTY				TOWNSHIP		PAID BY C.C.I.CO.		VALUATION	TOTAL TAX	RATE	STATE				COUNTY				TOWNSHIP		PAID BY C.C.I.CO.	
														AMOUNT	%															
COLUMBUS	926,000.00	32,935.27	3.58	28.50	54	99.10	80	20.173	93	26.173	35	79	893,725.00	33,321.19	3.74	22.59	44	83.34	75	22,727.00	26,791.08	80								
LAKEFIELD	413,000.00	21,333.15	5.18	12.71	25	44.19	90	15.642	00	34.24	80	16	414,440.00	20,655.48	4.99	10.47	48	38.64	00	15,744.00	3,301.81	76								
MC MILLAN	6,172,000.00	231,132.80	3.78	18.999	60	66.058	20	14.6075	00	66.233	34	27	5,881,190.00	197,647.44	3.44	14.879	19	54.887	25	127,881.00	56,489.63	29								
PENTLAND	898,000.00	26,799.43	2.98	2.764	33	96.11	10	14.424	00	29.421	01		848,985.00	24,591.38	2.92	2.145	38	79.14	00	14,532.00	2,644.99	01								
TOTAL	8,409,000.00	312,200.65	3.71	25.885	72	90.000	00	19.6314	93	96.125	70	31	8,038,340.00	276,215.49	3.42	20.331	49	75.000	00	180,884.00	88,827.01	32								

1929														1930													
COLUMBUS	890,310.00	34,961.78	3.93	30.59	95	89.68	00	22.933	83	26.373	45	75	837,555.00	35,007.55	4.21	26.71	95	92.90	50	23,045.10	26,633.19	76					
LAKEFIELD	409,695.00	21,090.19	5.15	14.08	50	41.28	00	15.553	69	33.56	26	46	386,415.00	19,999.44	5.18	12.32	08	42.84	00	14,483.36	3,373.36	17					
MC MILLAN	5,796,995.00	181,647.16	3.17	22.214	16	59.536	00	10.1797	00	48.171	32	27	5,725,525.00	190,533.36	3.74	18.275	88	63.546	00	108,711.48	50,741.44	27					
PENTLAND	731,700.00	22,207.64	3.05	2.514	04	73.68	00	12.325	60	98.35	00	00	710,300.00	22,746.15	3.21	22.66	15	78.79	50	12,600.50	1,035.81	00					
TOTAL	7,828,700.00	259,906.77	3.32	27.296	65	80.000	00	15.2610	12	77.999	38	33	7,659,795.00	268,286.50	3.50	24.446	06	85.000	00	158,840.44	80,851.57	30					

1931														1932													
COLUMBUS	814,390.00	39,635.88	4.85	29.69	77	18.026	40	18.639	71	31.608	01	.80	708,555.00	28,493.67	4.02	23.37	56	11.490	00	14,466.11	22,475.31	79					
LAKEFIELD	305,705.00	19,615.65	6.42	11.14	27	67.63	60	11.737	78	1.451	82	.07	293,025.00	12,235.24	4.18	9.65	82	48.30	00	6,439.42	851.71	04					
MC MILLAN	4,934,850.00	236,905.60	4.90	18.389	15	111.621	60	10.6894	85	73.226	95	.31	4,550,540.00	187,631.73	4.25	15.011	19	75.070	00	97,550.54	56,627.02	30					
PENTLAND	525,750.00	24,364.49	4.65	19.09	14	11.588	40	10.866	95	15.4	82	00	509,770.00	20,204.46	3.96	16.81	69	8.410	00	10,112.77	132.11	06					
TOTAL	6,630,695.00	320,521.62	4.83	24.382	33	148.000	00	14.8139	29	106.441	60	33	6,061,890.00	248,565.10	4.10	19.996	24	100.000	00	128,568.84	80,086.15	31					

JAN. 1929 - R.A.B.

LUCE COUNTY TAXES

1933														1934													
TOWNSHIPS	VALUATION	TOTAL TAX	RATE	STATE		COUNTY		TOWNSHIP		PAID BY C.C.I.CO.		VALUATION	TOTAL TAX	RATE	STATE		COUNTY		TOWNSHIP		PAID BY C.C.I.CO.						
										AMOUNT	%										AMOUNT	%					
COLUMBUS	698500.00	16300.66	2.33	370	83	6989	03	8940	80	12829	68	79	696710.00	13504.54	1.94	417	67	696910	6125	77	10256	09	77				
LAKEFIELD	295,700.00	5536.38	3.78	156	78	2954	86	2424	74	382	35	1.07	284430.00	5347.29	1.87	170	66	2844	30	2332	33	—	—				
MC MILLAN	4390990.00	116934.75	2.66	2329	83	43909	98	70694	94	35482	35	30	4450990.00	111373.25	2.50	2672	96	44590	30	64150	99	23307	70	30			
PENTLAND	512725.00	9501.57	1.87	271	94	5025	28	4204	35	62	45	0.006	476870.00	8965.25	1.88	286	72	4768	35	3910	38	61	96	006			
TOTAL	5897915.00	148273.36	2.51	3129	38	58879	15	86264	83	48756	83	33	5912345.00	139190.33	2.35	3547	41	59123	45	76519	47	43725	75	33			

1935														1936													
TOWNSHIPS	VALUATION	TOTAL TAX	RATE	STATE		COUNTY		TOWNSHIP		PAID BY C.C.I.CO.		VALUATION	TOTAL TAX	RATE	STATE		COUNTY		TOWNSHIP		PAID BY C.C.I.CO.						
										AMOUNT	%										AMOUNT	%					
COLUMBUS	707120.00	11596.77	1.63	—	—	5515	54	6081	23	8833	19	76	694940.00	14037.78	2.20	—	—	5559	52	8478	26	10700	84	76			
LAKEFIELD	266380.00	4368.63	1.64	—	—	2077	76	2290	87	—	—	—	265780.00	4411.95	1.73	—	—	2126	24	2285	71	—	—				
MC MILLAN	4174480.00	95595.59	2.29	—	—	32560	94	63034	65	30297	86	32	4186405.00	96705.95	2.31	—	—	33491	24	63214	71	30067	91	31			
PENTLAND	488685.00	8014.45	1.64	—	—	3848	75	4202	70	53	83	0.67	476180.00	7904.59	1.65	—	—	3809	44	4095	15	54	48				
TOTAL	5636665.00	189578.44	2.12	—	—	4396599	75609	45	39184	88	34	5623305.00	123060.27	2.36	—	—	44986	44	78073	83	40823	23	34				

1937														1938													
TOWNSHIPS	VALUATION	TOTAL TAX	RATE	STATE		COUNTY		TOWNSHIP		PAID BY C.C.I.CO.		VALUATION	TOTAL TAX	RATE	STATE		COUNTY		TOWNSHIP		PAID BY C.C.I.CO.						
										AMOUNT	%										AMOUNT	%					
COLUMBUS	686155.00	10292.33	1.50	—	—	4391	39	5900	94	7909	78	76	674440.00	10116.60	1.50	—	—	4316	42	5800	18	7395	41	73			
LAKEFIELD	265080.00	3976.20	1.50	—	—	1696	51	2279	69	—	—	—	269130.00	4036.95	1.50	—	—	1722	43	2314	52	—	—				
MC MILLAN	4158266.00	88155.24	2.12	—	—	26612	90	61542	34	27069	50	31	4149875.00	62248.12	1.50	—	—	26559	20	35688	92	15895	46	25			
PENTLAND	437900.00	6568.50	1.50	—	—	2802	56	3765	94	49	24	0.75	401010.00	6015.15	1.50	—	—	2566	46	3448	69	13	64	22			
TOTAL	5547401.00	108992.27	1.97	—	—	35503	36	73488	91	35028	52	33	5494455.00	82416.82	1.50	—	—	35164	51	47252	31	23304	51	30			

R.A.B.

REPORT OF R. A. BROTHERTON FOR YEAR 1938

SURVEYS:

A total of 72 surveys were made during the year to locate boundary lines, description for leases and deeds, staking lots, locating and resetting land corners and locating, surveying and staking 23 miles of railroad spurs in Logging Operation 203.

MAPS:

The following maps were made during the year:

	White Prints		Negatives		Direct Process		Prints 14 x 17
	No.	Yds.	No.	Yds.	No.	Yds.	
January	34	30	18	20	22	18	24
February	88	72	40	38	18	22	28
March	34	22	12	15	26	20	16
April	42	34	18	12	34	20	48
May	58	47	28	16			54
June	41	22	12	10			48
July	37	30	18	8			42
August	42	36	12	16			38
September	62	30	10	12			24
October	48	40	18	14	12	12	32
November	41	46	24	18	15	12	48
December	54	50	30	48	8	10	18
Total	581	459	240	227	135	114	420

FOREST FIRES:

None occurred on our land to cause any loss. Several occurred near our land, but were small and were caught before doing any damage to standing timber.

LAND LOOKING:

A total of 3,000 acres of land were examined in Upper Michigan. Also 15 days were spent checking land operated by jobbers and 10 days on trespass.

FORESTRY PINE FARM:

No work was done on this project during the year. The heavy snow fall during January and February broke off many large branches from the Scotch, White Pine and Norway, but no serious damage resulted from this breakage.

LAKE FRONTAGE:

Twenty-two lots were staked on land in Section 27-48-26 abutting Horseshoe Lake.

UNITED STATES FOREST EXPERIMENTAL STATION LOGGING, DUKES, MICHIGAN:

The contract to log 60 acres of land in the Northwest Quarter of Section 35-46-23 was not completed by contractor Seeli Marjaniemi last year due to heavy snow-fall and this job was finished this fall, and following is a complete report of this operation.

LOGGING OPERATION:

Camp 10 was operated continuously with two loader units, cutting timber from Section 20-21-29-30-47-18 until the camp was closed on July 9 due to labor troubles and a sit-down strike of the men.

Camp 11 was operated continuously with two loader units, cutting timber from Section 1-2-3 and 11, until the camp was closed on May 11 due to surplus of timber and no sale of product.

Camp 12 was operated continuously with one loader unit, cutting timber from Sections 7-8-17-18,46-18, until camp was closed the last of May due to poor market for forest material. Map of area cut, charts showing the logging cost, production, cost of meals and labor efficiency are attached.

UNITED STATES FOREST EXPERIMENTAL STATION LOGGING

Cutting done January, February, March, April, September, October, November, December 1938 and January and February 1939 on certain portions of Northwest quarter Section 35-46-23 by Contractor Marjanemi. Operations completed in February 1939.

Report of deliveries of Logs, Cordwood and Pulpwood

<u>Deliveries to Piqua Munising Wood Products Co.</u>			
	<u>Feet</u>	<u>Price</u>	<u>Amount</u>
Maple	111,505	\$15.43	\$ 1,723.74
Birch	9,864	15.80	155.86
Total Logs	121,369	15.49	1,879.60
Less Operating Cost F.O.B. Cars	121,369	9.98	1,211.17
Total Profit on Logs	121,369	5.51	668.43
<u>Deliveries to Cliffs Dow Chemical Company</u>			
Chemical Logs	4,781	9.50	45.44
Less Operating Cost F.O.B. Cars	4,781	8.97	42.91
Total Profit on Chemical Logs	4,781	.53	2.53
<u>Deliveries to Cliffs Dow Chemical Company</u>			
	<u>Cords</u>		
Cordwood	1,169.00	3.94	4,603.84
Less Operating Cost F.O.B. Cars	1,169.00	3.45	4,033.77
Total Profit on Cordwood	1,169.00	.49	570.07
<u>Deliveries to Munising Paper Co.</u>			
Balsam Pulp	5.25	5.00	26.25
Less Operating Cost F.O.B. Cars	5.25	4.50	23.63
Total Profit on Pulpwood	5.25	.50	2.62
GRAND TOTAL PROFIT ALL TIMBER			\$1,243.65
Number acres Cut		60	
Total Feet - Logs		121,369	
Feet Per Acre		2,023	
Gross Sales Value		\$6,555.13	
Gross Operating Cost		5,311.48	
Gross Profit		1,243.65	
Gross Sales Value per Acre		109.25	
Operating Cost per Acre		88.52	
Net Returns per Acre		20.73	

THE CLEVELAND - CLIFFS IRON COMPANY

LAND DEPARTMENT

RECORD OF CUTTINGS - OPERATION #203 - COMMENCED MAY, 1937 - CLOSED DOWN JULY 11, 1938

	1938	1937
Acres Cut	1,560	1,400
Tax Per Acre	\$.18	\$.34
Board Feet Log Timber Estimated by Cruiser on Land Cut	9,581,520	8,511,000
Cruiser's Estimate per Acre	6,142	6,079
Board Feet Logs, Tie & Mining Timber Removed from Land Cut	11,475,334	9,457,364
Yield Per Acre Removed	7,355	6,755
Balance Board Feet Remaining on Balance of Acreage	45,217,302	56,692,636
Cordwood - Cruiser's Estimate on Acreage Cut Over-Cords	23,400	20,950
Cruiser's Estimate Cords Per Acre	15	14.9
Production - Cords Cut	23,369	22,821
Cords Per Acre Cut	15	16.3
Production Chemical Logs - Feet - Year 1937	9,128,512	
Year 1938	8,644,143	
Balance Cords Chemical Wood Remaining on Balance of Acreage	117,690	141,059
Cross Returns-Logs, Tie Cuts, Mining Timber & Chemical Logs	\$300,592.51	\$262,580.37
Less Operating Expenses & Depreciation	275,934.90	194,961.07
Returns	24,657.61	67,619.30
Returns Per Acre All Products	\$ 15.81	\$ 48.30
Hardwood Saw Logs, Tie Cuts, and Mine Timber	57%	50.9%
Chemical Logs	43%	49.1%
Average Selling Price Per M Feet Logs & Mine Timber	\$ 16.24	\$17.11
Average Selling Price Per M Feet Ties	23.50	21.15
Average Selling Price Per M Feet Chemical Logs	9.50	9.48
Cost Per M Feet Logs & Mine Timber	\$ 11.05	\$ 9.75
Cost Per M Feet Ties (Including Tie Mill)	18.32	13.66
Cost Per M Feet Chemical Logs	10.98	9.75
Idle Expense per M Feet Logs, Ties & Chemical Logs not included in above costs	1.16	
Number Ties Sold - Pieces	103,499	87,635
Returns Per Tie - Profit	\$.059	\$.285

WGL-RAB:GL-4

3/13/39

THE CLEVELAND-CLIFFS IRON COMPANY

LAND DEPARTMENT

RATE OF WAGES IN EFFECT - 1936, 1937, 1938, 1939, 1934 AND 1933.

CLASSIFICATION	1938	1937	1936	1935	1934	1933	1933		1933	
	JAN. 1st, TO JULY 10, 1938	JAN. 1st TO MAR. 15th, 1937	MAR. 16th, TO JUNE 6th, 1937	JUNE 7th, TO DEC. 31st, 1937	NOV. 16th, TO DEC. 31st, 1936	JAN. 1st, TO NOV. 15th, 1936	1 9 3 5	1 9 3 4	JAN. 1st, TO AUG. 31st, 1933	AUG. 22nd, TO DEC. 31st, 1933
LOGGING:										
Teamsters	\$.39 per hr.	\$.32 per hr.	\$.35 per hr.	\$.39 per hr.	\$.38 per hr.	\$.29 per hr.	\$.29 per hr.	\$.29 per hr.	\$16.00 & Brd. per Mo.	\$.29 per hr.
Swampers	.36 do.	.30 do.	.33 do.	.35 do.	.30 do.	.27 do.	.27 do.	.27 do.	12.00 do.	.27 do.
Roadmen	.36 "	.30 "	.33 "	.35 "	.30 "	.27 "	.27 "	.27 "	12.00 "	.27 "
Common Labor	.36 "	.30 "	.33 "	.35 "	.30 "	.27 "	.27 "	.27 "	12.00 "	.27 "
Tractor Drivers	.52&.66 "	.55 "	.60 "	.52 & .66 "	.55 "	.50 "	.50 "	.50 "	55.00 "	.50 "
LOG LOADERS:										
Engineers	.66 "	.55 "	.60 "	.66 "	.55 "	.50 "	.50 "	.50 "	60.00 "	.50 "
Top Loaders	.41 "	.33 "	.37 "	.41 "	.33 "	.30 "	.30 "	.30 "	18.00 "	.30 "
Hookers	.39 "	.32 "	.35 "	.39 "	.32 "	.29 "	.29 "	.29 "	16.00 "	.29 "
Handymen	.39 "	.32 "	.35 "	.39 "	.32 "	.29 "	.29 "	.29 "	16.00 "	.29 "
LOCOMOTIVE:										
Engineers	.77 "	.65 "	.70 "	.77 "	.65 "	.60 "	.60 "	.60 "	4.00 per Day	.60 "
Firemen	.63 "	.52 "	.57 "	.63 "	.52 "	.47 "	.47 "	.47 "	3.00 do.	.47 "
Conductors	.69 "	.58 "	.63 "	.69 "	.58 "	.53 "	.53 "	.53 "	3.50 "	.53 "
Brakemen	.41 "	.33 "	.37 "	.41 "	.33 "	.30 "	.30 "	.30 "	-	-
Night Watchman	.41 "	.33 "	.37 "	.41 "	.33 "	.31 "	.31 "	.31 "	45.00 "	.31 "
MISCELLANEOUS:										
Blacksmiths	.55 "	.44 "	.50 "	.55 "	.44 "	.40 "	.40 "	.40 "	40.00 & Brd. per Mo.	.40 "
Barn Bosses	.41 "	.33 "	.37 "	.41 "	.33 "	.31 "	.31 "	.31 "	20.00 do.	.31 "
Cooks Per Mo.	100.00 & 120.00 & Brd.	80.00 & 100.00 & Brd.	90.00 & 100.00 & Brd.	100.00 & 120.00 & Brd.	80.00 & 100.00 & Brd.	75.00 & 90.00 & Brd.	75.00 & 90.00 & Brd.	90.00 & Brd.	90.00 & Brd.	
Cookesses do.	56.00 & Brd.	43.00 & Brd.	49.00 & Brd.	56.00 & Brd.	43.00 & Brd.	40.00 & Brd.	40.00 & Brd.	40.00 & Brd.	40.00 do.	
Choramen "	52.00 do.	39.00 do.	45.00 do.	52.00 do.	39.00 do.	36.00 do.	36.00 do.	36.00 do.	36.00 "	
Track Foremen "	70.00 & 125.00 & Brd.	55.00 & 100.00 & Brd.	60.00 & 110.00 & Brd.	70.00 & 125.00 & Brd.	55.00 & 100.00 & Brd.	50.00 & 75.00 & Brd.	50.00 & 75.00 & Brd.	50.00 "		
Track Repairmen "	.36 per hr.	.30 per hr.	.33 per hr.	.36 per hr.	.30 per hr.	.27 per hr.	.27 per hr.	.27 per hr.	12.00 & Brd. per Mo.	.27 per hr.
Camp Watchmen "	-	-	-	-	-	-	-	-	16.00 do.	-
PIPEWORK:										
Railway Construction:										
Lifting Railway Steel - (Including Ties)	.04 lin.ft.	.03 1/2 lin.ft.	.03 1/2 lin.ft.	.04 lin.ft.	.03 1/2 lin.ft.	.03 lin.ft.	.03 lin.ft.	.03 lin.ft.	.02 lin.ft.	.03 lin.ft.
Laying Railway Steel-(Including Ties)	.05 do.	.04 1/2 do.	.04 1/2 do.	.05 do.	.04 1/2 do.	.04 do.	.04 do.	.04 do.	.025 do.	.04 do.
Grading (ft. cut & Fill)	.09 1/2 "	.08 "	.08 1/2 "	.09 1/2 "	.08 "	.075 "	.075 "	.075 "	.05 "	.075 "
Grading (Yardage)	.30 per yd.	.25 per yd.	.27 per yd.	.30 per yd.	.25 per yd.	.23 per yd.	.23 per yd.	.23 per yd.	.15 per yd.	.23 per yd.
Sawing Logs, etc.										
12 ft. long, over 10" diameter	.115 each	.10 each	.105 each	.115 each	.10 each	.10 each	.10 each	.10 each	.05 each	.10 each
14 ft. long, over 10" diameter	.15 "	.13 "	.135 "	.15 "	.12 "	.12 "	.12 "	.12 "	.07 "	.12 "
16 ft. long, over 10" diameter	.175 "	.15 "	.16 "	.175 "	.14 "	.14 "	.14 "	.14 "	.08 "	.14 "
12 ft. long, 8 to 10" diameter	.12 "	.10 "	.105 "	.12 "	.10 "	.10 "	.10 "	.10 "	.03 "	.10 "
14 ft. long, 8 to 10" diameter	.14 "	.13 "	.135 "	.14 "	.12 "	.12 "	.12 "	.12 "	.035 "	.12 "
16 ft. long, 8 to 10" diameter	.16 "	.15 "	.16 "	.16 "	.14 "	.14 "	.14 "	.14 "	.04 "	.14 "
Tie Cuts - 8 ft. long	.09 "	.0775 "	.0825 "	.09 "	.0775 "	.07 "	.07 "	.07 "	.04 "	.07 "
Chemical Logs	.0875 "	.0775 "	.08 "	.0875 "	.0775 "	.07 "	.07 "	.07 "	.04 "	.07 "
CORRWOOD:										
Chopping Per Cd.	(None cut)	(None Cut)	(None Cut)	(None Cut)	(None Cut)	(None Cut)	(None Cut)	1.25	.75	8/22-10/31 1.25
										11/1-12/31 .75

WGL:MM-3
3/7/39

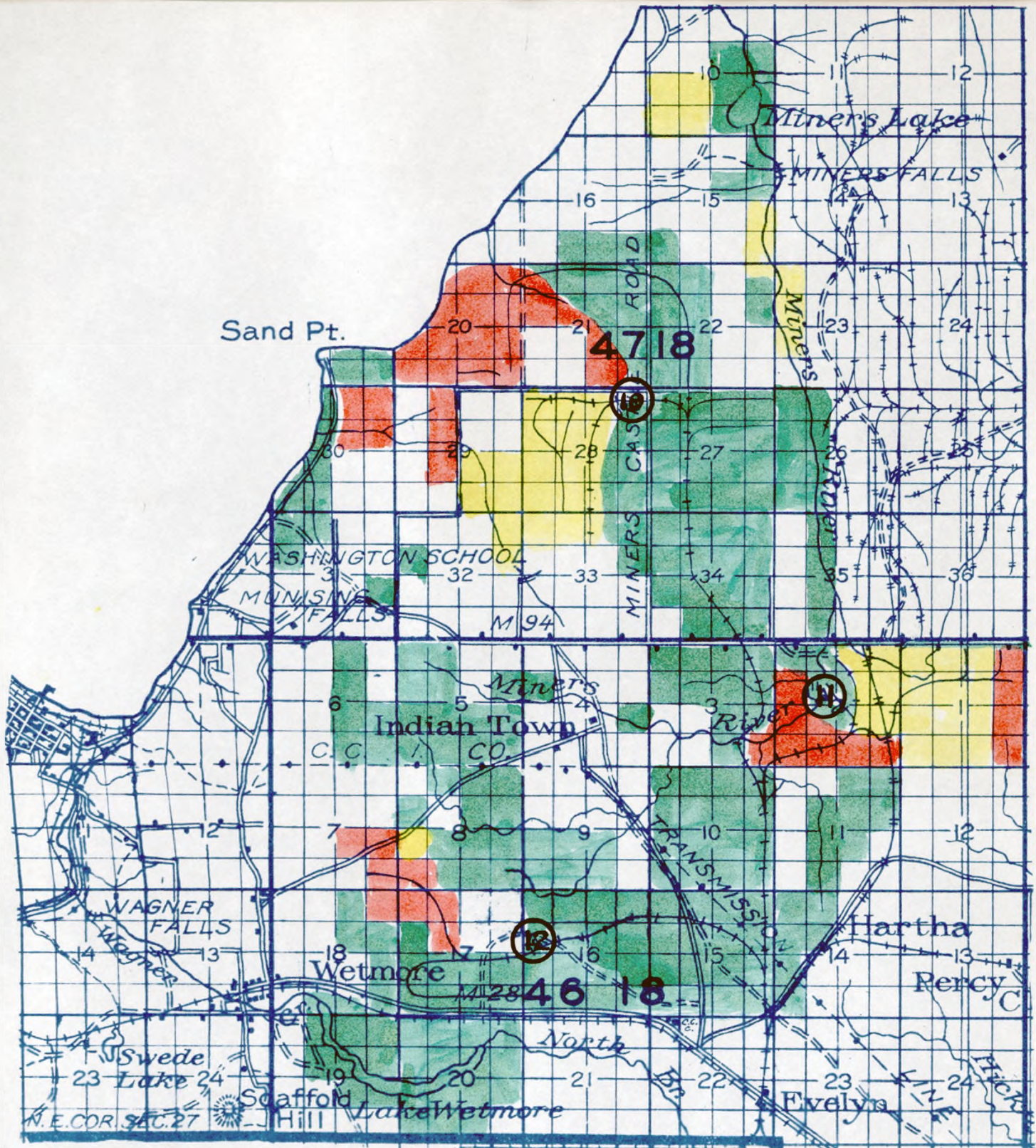
THE CLEVELAND-CLIFFS IRON COMPANY

LAND DEPARTMENT

COMPARISON OF PRICES ON GROCERIES - 1938 and 1937 - FALL AND WINTER STOCK






COMMODITY	UNIT	QUANTITY PURCHASED		1938 PRICES	1937 PRICES
		1938	1937		
Apples #10	doz.	9	37 $\frac{1}{2}$	\$4.30 doz.	\$3.80 doz.
Apple Butter #10	"		12 $\frac{1}{2}$		4.85 "
Apricots #10	"	5 $\frac{1}{2}$	37 $\frac{1}{2}$	6.29 doz.	5.95 "
Stringless Beans #10	"		25		4.25 "
Navy Beans	lb.	500	2500	4.43 cwt.	3.90 cwt.
Blackberries #10	doz.	15	25	7.00 doz.	7.35 doz.
Cut Beets #10	"		25		3.35 "
Yellow Corn Meal	lb.		200		3.25 cwt.
Catsup	doz.		12 $\frac{1}{2}$		5.60 doz.
Corn	"		30		4.35 doz.
Cherries	"	15	50	7.49 doz.	7.32 doz.
White Corn Syrup	"		15		3.00 doz.
Jelly Imitation - 30# pails	pails		25		1.70 pail
Sauer Kraut	14-gal. Kegs		15		4.35 keg
Milk - Tall Cans	Case	178	50	2.80 case	2.95 case
Mince Meat - Moist -30# pails	lbs.	90	750	.13 lb.	.10 $\frac{1}{2}$ lb.
Dry Apricots - 25# box	lb.		200		11.66 cwt.
Macaroni - Broken - 10# cartons	lb.	100	200	.06 lb.	.05 $\frac{1}{4}$ lb.
Rolled Oats - 90# sack	lb.		900		2.57 sack
Yellow Dried Onions	lb.	150	3700	2.67 cwt.	2.10 cwt.
Peas	doz.		37 $\frac{1}{2}$		4.45 doz.
Yellow dry peas	lb.		500		5.10 cwt.
Pumpkin #10	doz.	2 $\frac{1}{2}$	10	3.82 doz.	3.28 doz.
Peaches #10	doz.	12	37 $\frac{1}{2}$	6.17 doz.	5.59 doz.
Black Pepper	lb.	2	75	.18 lb.	.12 $\frac{1}{2}$ lb.
Dill Pickles 15 gal.Keg	keg.		15		4.50 gal.
Dill Pickles 5 gal.Keg	keg	10		2.70 gal.	
Dry Peaches - 25# box	lb.		650		9.16 cwt.
Prunes - 25# box	lb.		500		.05 $\frac{1}{2}$ lb.
Rubarb	doz.		25		3.78 doz.
Rice- Broken - 100 lb. sacks	lb.		1000		4.00 cwt.
Raisins - 25# box	lb.		800		.06 $\frac{1}{2}$ lb.
Pink Salmon 48/1#	doz.		200		1.37 doz.
Tea Siftings	lb.		900		9.00 cwt.
Cane Granulated Sugar	lb.	2,200	15000	5.05 cwt.	4.95 cwt.
Vinegar	dbl.	1		.17 $\frac{1}{2}$ gal.	
Spaghetti - Broken 10# cartons	lb.		200		.05 $\frac{1}{4}$ lb.
Pie Filler - 5# Tins.-Ass't.Flavors	lb.		300		.14 lb.

GL:GL-3
2/21/39



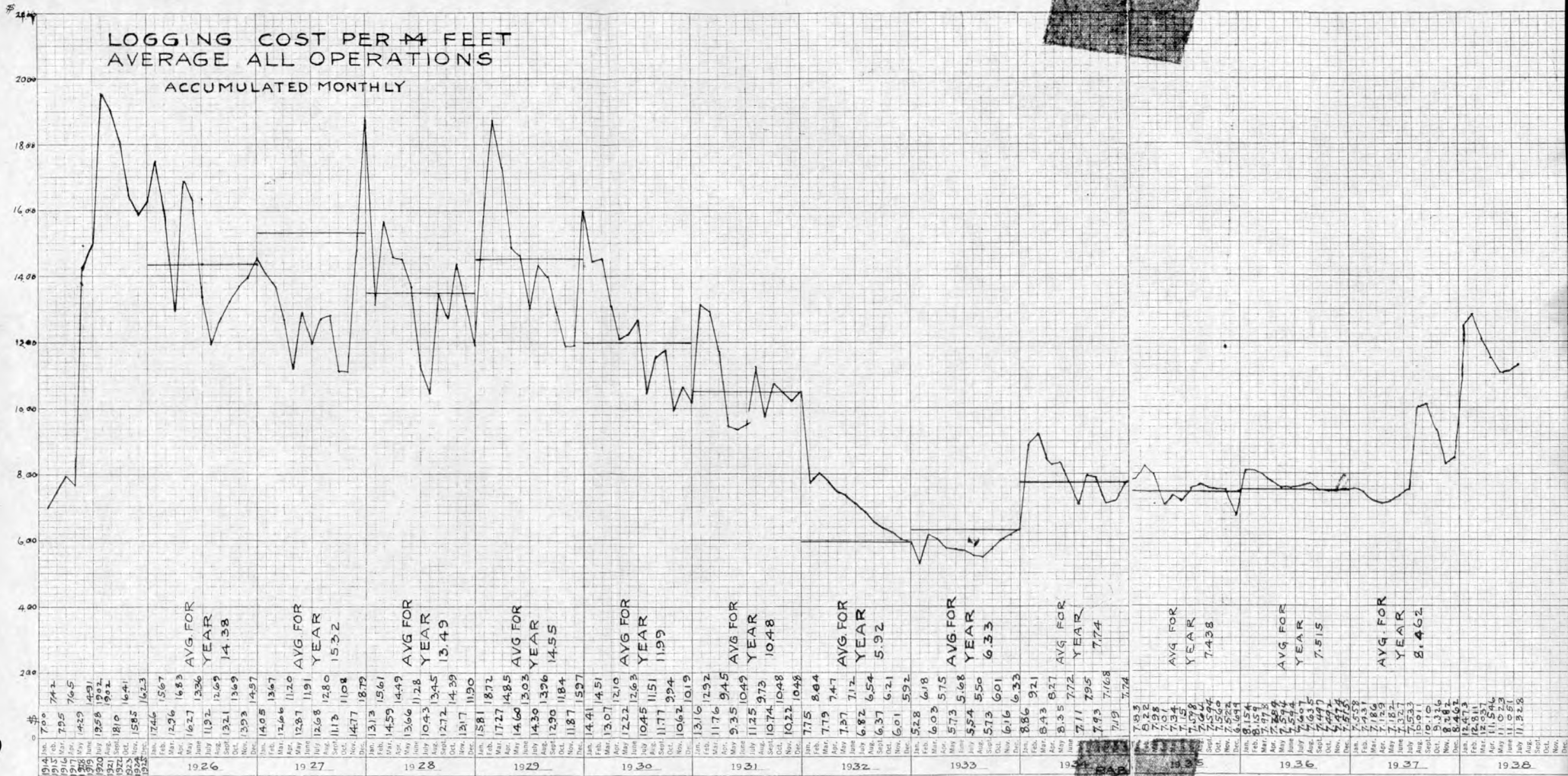
THE CLEVELAND-CLIFFS IRON COMPANY
 LAND DEPARTMENT-NEGAUNEE, MICH.

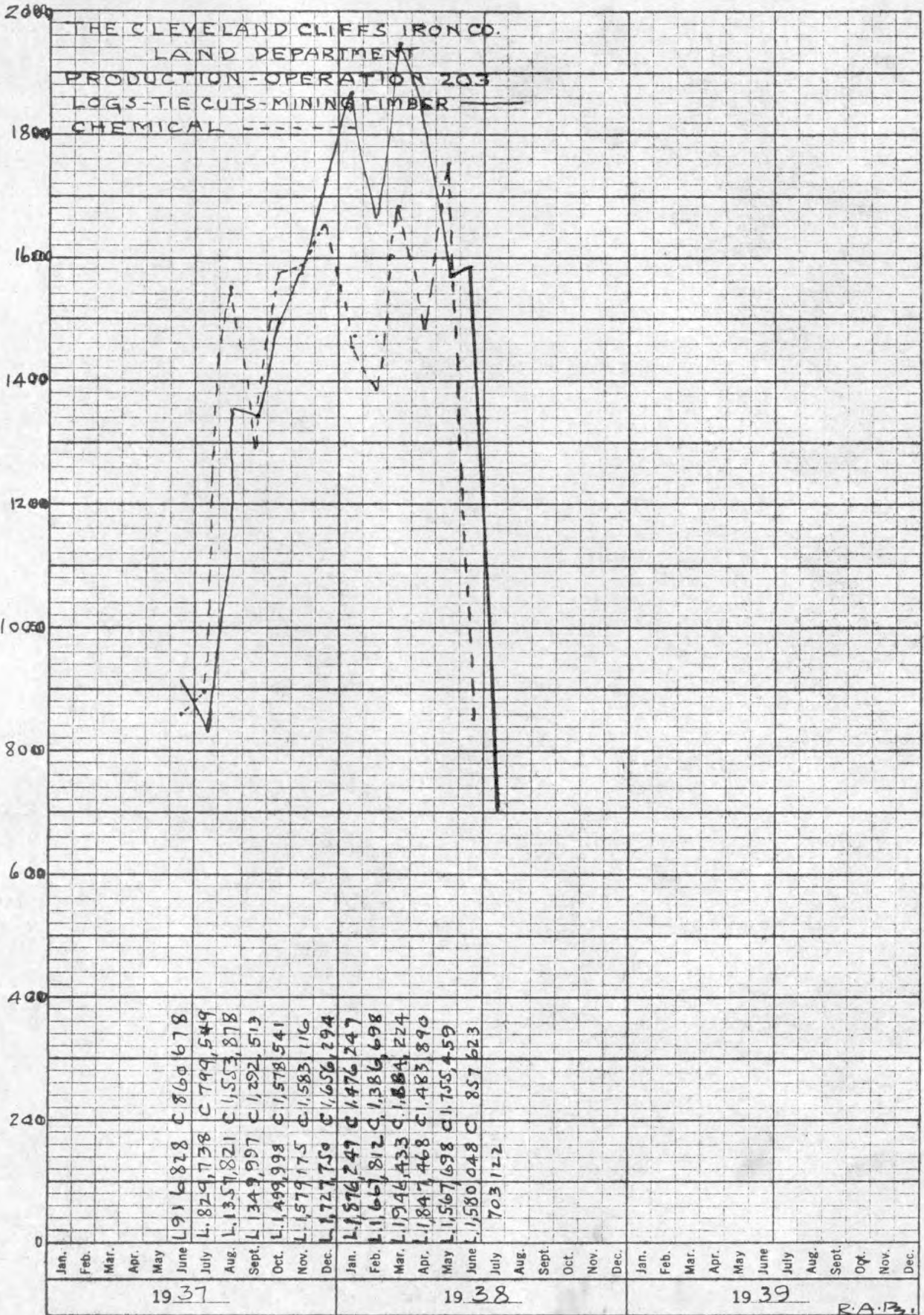
LOGGING OPERATION NO. 203

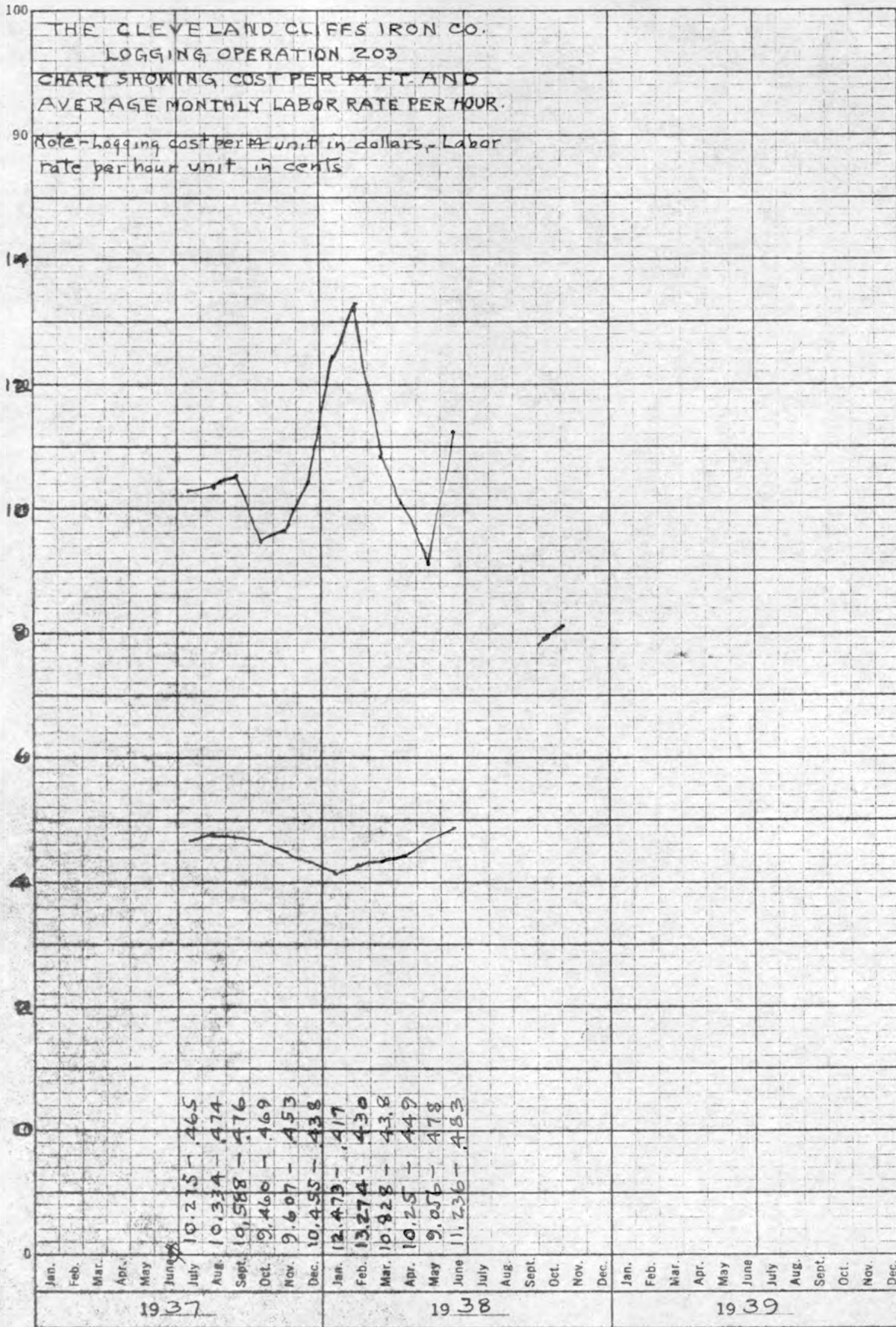
	TIMBER STANDING
	TIMBER CUT 1937-1400A BD. FT. PER A. <u>6,755</u>
	" " 1938-1560A " " " <u>7,172</u>
	" " 193 " " " " _____
	" " 193 " " " " _____

LOGGING COST PER 14 FEET AVERAGE ALL OPERATIONS

ACCUMULATED MONTHLY

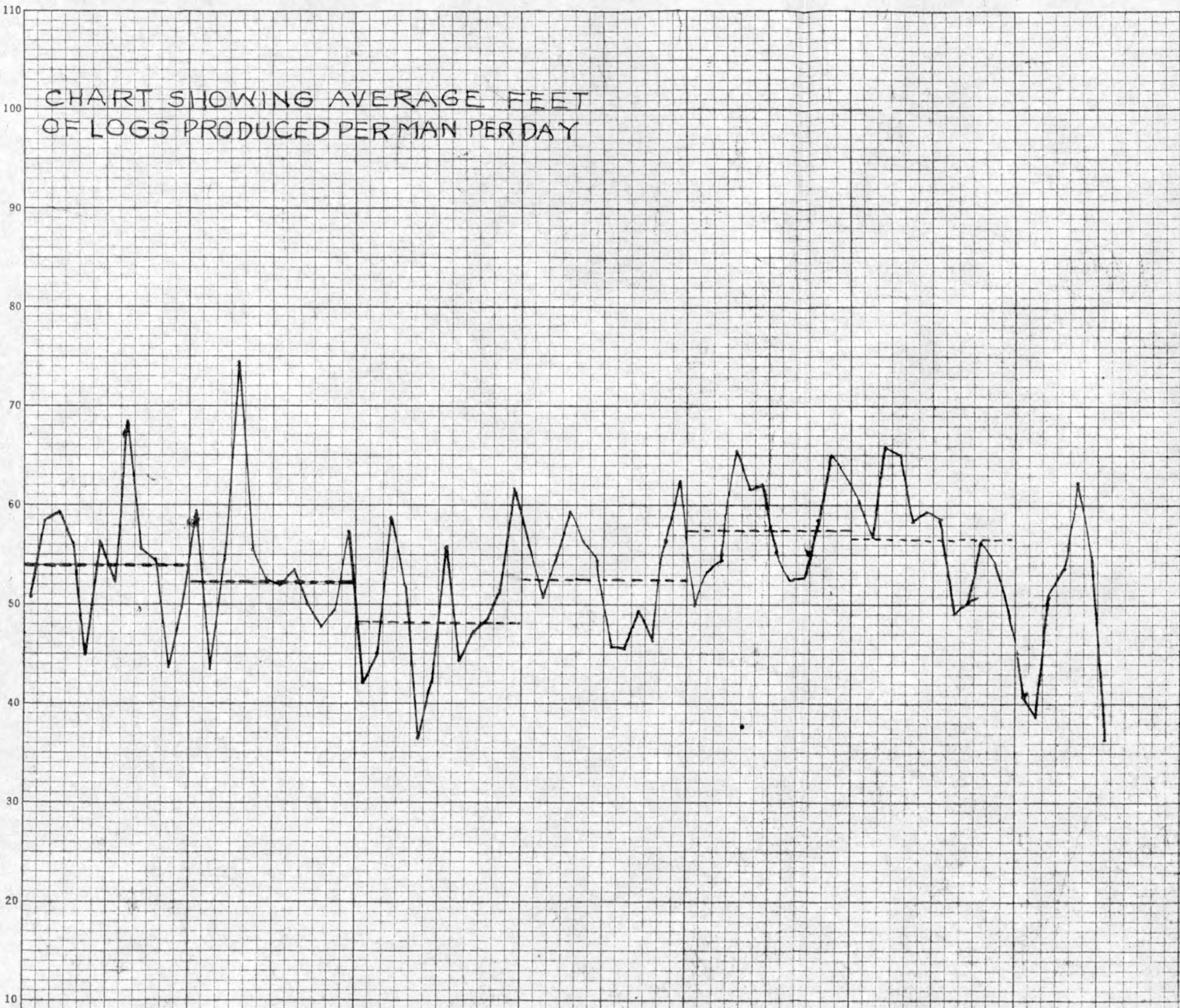






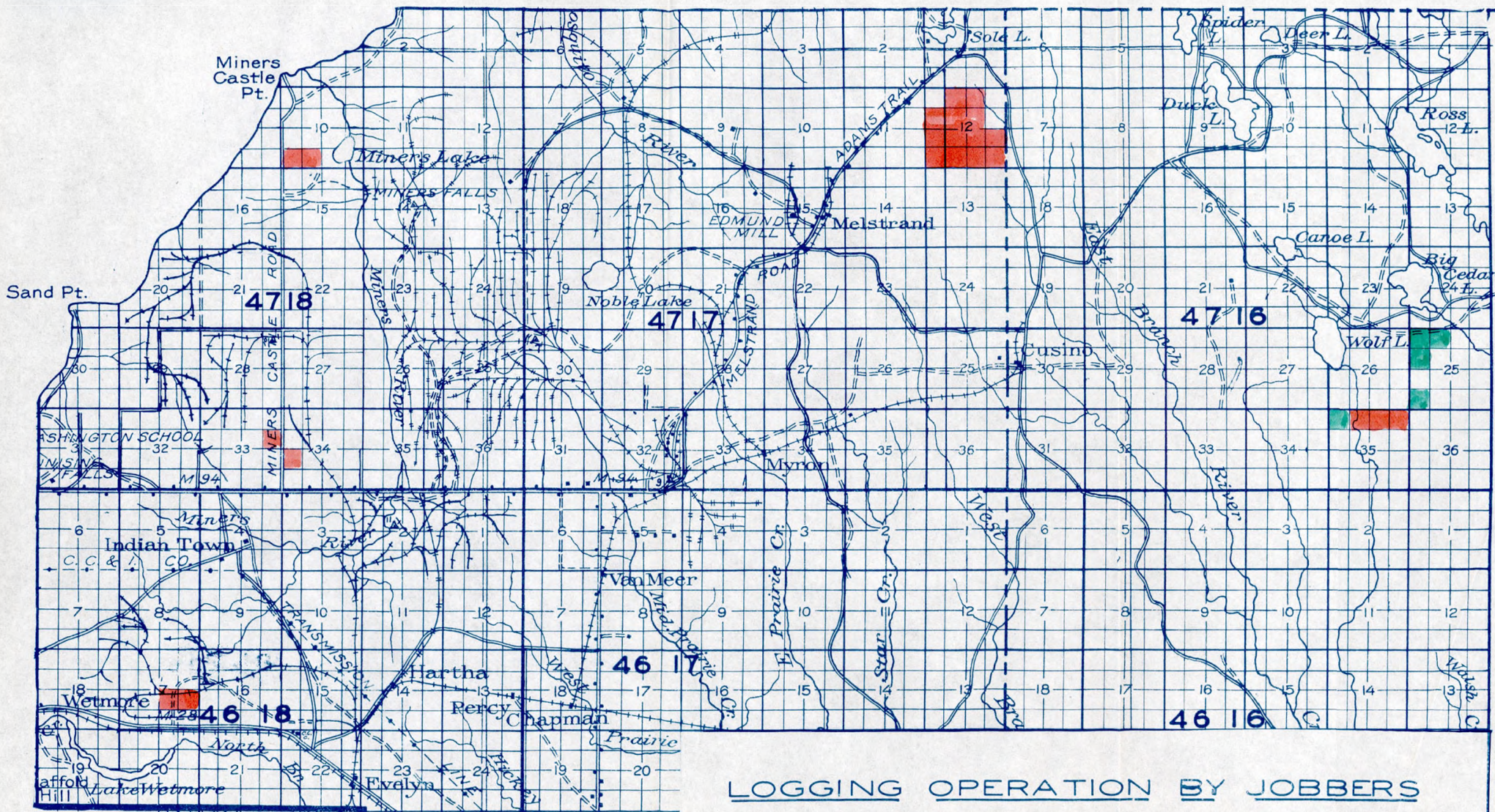
KEUFFEL & ESSER CO., N. Y. NO. 385-200 L
Ten Years by Montia.

CHART SHOWING AVERAGE FEET
OF LOGS PRODUCED PER MAN PER DAY



1932												1933												1934												1935												1936												1937												1938																																																																																															
Jan.	509	Feb.	583	Mar.	541	Apr.	561	May	450	June	562	July	622	Aug.	693	Sept.	555	Oct.	546	Nov.	437	Dec.	498	Jan.	592	Feb.	432	Mar.	546	Apr.	743	May	553	June	526	July	520	Aug.	533	Sept.	509	Oct.	491	Nov.	493	Dec.	572	Jan.	420	Feb.	450	Mar.	589	Apr.	520	May	364	June	421	July	549	Aug.	443	Sept.	472	Oct.	485	Nov.	513	Dec.	614	Jan.	569	Feb.	543	Mar.	574	Apr.	564	May	542	June	458	July	456	Aug.	494	Sept.	463	Oct.	463	Nov.	486	Dec.	479	Jan.	479	Feb.	533	Mar.	545	Apr.	657	May	620	June	524	July	524	Aug.	526	Sept.	526	Oct.	550	Nov.	623	Dec.	604	Jan.	604	Feb.	563	Mar.	659	Apr.	583	May	583	June	586	July	530	Aug.	504	Sept.	564	Oct.	543	Nov.	543	Dec.	486	Jan.	486	Feb.	489	Mar.	527	Apr.	527	May	527	June	527	July	527	Aug.	527	Sept.	527	Oct.	527	Nov.	527	Dec.	527
AVG. FOR YEAR 540												AVG. FOR YEAR 523												AVG. FOR YEAR 482												AVG. FOR YEAR 526												AVG. FOR YEAR 577												AVG. FOR YEAR 568																																																																																																											

* NRA. CODE IN EFFECT AUGUST 19-1933 - R.A.P.



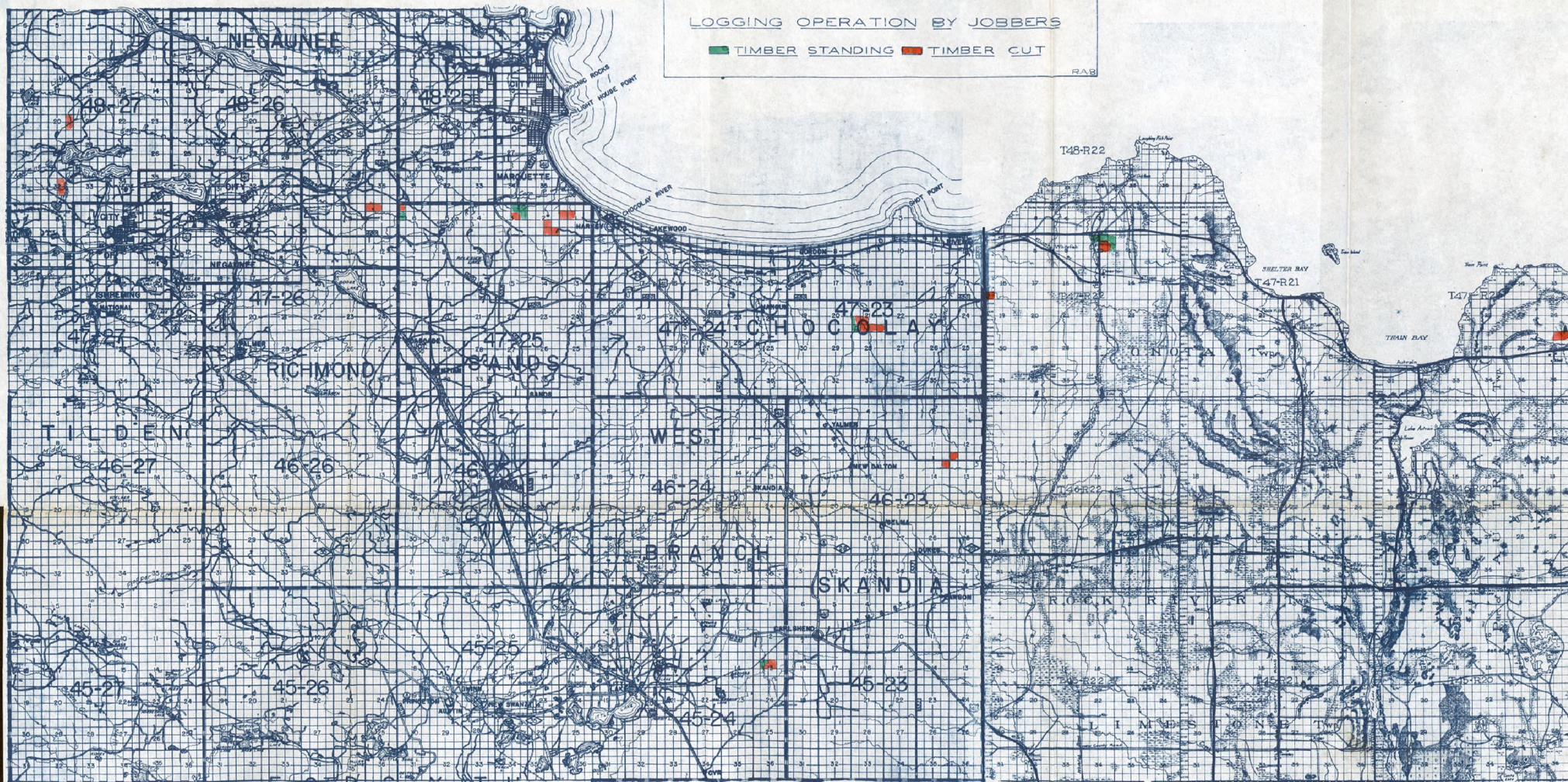
LOGGING OPERATION BY JOBBERS

■ TIMBER STANDING ■ TIMBER CUT

LOGGING OPERATION BY JOBBERS

■ TIMBER STANDING ■ TIMBER CUT

RAB



REPORT OF MR. A. J. ERICKSON
FOR YEAR 1938

THE CLEVELAND-CLIFFS IRON COMPANY

SALES OF LAND AND TIMBER

Accompanying this report is a statement showing a detail of these sales.

REAL ESTATE SALES

These were as follows, and are classified as a matter of interest:

	Acreage	Amount
Lands for Agricultural Purposes	183.16	\$ 1,777.00
Right of Ways for Highways	17.75	152.00
Easements for Telephone and Electric Transmission Lines	-	12.50
U. S. of America--Seney Water Fowl Refuge	40.00	220.00
U. S. of America--Indian Lands, Brimley	398.63	8,049.68
Parcels on U. S. 41 East of Negaunee	39.09	2,990.00
Cottage Sites, Johnson and Bertrand Lakes	1.44	300.00
Camp Sites	280.00	820.00
Waivers of Railroad and Transmission Line Reservations	-	30.00
The Athens Iron Mining Co. (D.S.S.&A. Ry Exchange)	.87	1,500.00
School Site--North Lake	.23	12.50
	961.17	\$15,863.68

TIMBER SALES

The cash sales of timber only comprised 798 acres, for a total consideration of \$5,615.00, and these are shown in detail on the accompanying statement.

STUMPAGE SALES

Attached hereto is a statement showing a summary of the earnings on various stumpage permits covering the sales of pulpwood, ties, mining timber, miscellaneous logs, and other forest products, and includes the stumpage earnings on the hardwood saw timber that has been delivered to the Piqua plants from lands of this company by various operators.

PULPWOOD PERMITS

The total stumpage earnings on permits for the various kinds of pulpwood, such as spruce, balsam, pine, poplar, white birch, and beech, amounted to \$10,329.58, and the accompanying statement shows the deliveries to the various paper companies, the quantities and stumpage prices.

Twenty new permits were issued during the year, and in addition thereto there were 8 permits which were extended from the previous year, so that we had a total of 28 active ones for the year. The pulpwood was delivered to The Munising Paper Company, the William Bonifas Lumber Company, the Thilmany Pulp and Paper Company; and we also made some shipments through Thomas Connors, R. W. Nebel, and the B & B Mercantile Company. The demand for pulpwood during the year was light compared to previous years, owing to the large purchases made by the various paper companies in 1937. However, our stumpage earnings from this source were approximately the same as the previous year.

SOFTWOOD TIE PERMITS

Only five new permits were issued during the year, but deliveries were made on a total of 14 permits, the others having been extended from the previous year. The stumpage earnings amounted to \$4,803.70, and in addition thereto we earned \$887.32 for handling these deliveries.

The shipments of ties totaled 25,716 for the year, and are shown in detail on the accompanying statement, including the stumpage prices received.

MISCELLANEOUS PERMITS

Three new permits were issued and four of the old ones were extended from the previous year. The stumpage recoveries on these permits, which included forest products such as logs, mining timber, hardwood ties, cedar posts, etc., amounted to \$34,970.23, and in addition thereto we had an earning of \$1,094.58 on the deliveries of these products. The largest portion of these stumpage earnings was on the hardwood logs sold by the various stumpage operators to the Piqua plants at Munising and Marquette.

Nine permits were issued covering timber from which the operators sold the hardwood saw logs to the Piqua Company. Two of these permits were made direct to the Piqua Company and covered the timber operated by Bartol and Carr, Arne Lahti, and Laurich Brothers. All of these sales were on a stumpage basis.

MISCELLANEOUS STUMPAGE SALES

These amounted to \$730.39 and cover items such as fuelwood, logs for building material, etc.

TRESPASSES

The stumpage recovery on trespasses was \$377.99.

LAND AND TIMBER NEGOTIATIONS

GROUP 1 LANDS

No further correspondence was had with the Vulcan Corporation, the Nekoosa-Edwards Paper Company, or any others with reference to the purchase of the large areas in this group.

The principal quotations on lands in this group were to Hartman and Wood Lumber Company and Hunter Brothers, but these were comparatively small tracts. There were no sales during the year in this group covering lands that were desired for timber purposes.

NEWBERRY EXCHANGE

This was completed in August, 1938, and under this we acquired their interest in Entire Section 33-48-16, in exchange for certain holdings of this company in 48-8 and 9.

RANGE 24 LANDS

Emil Railo made the final payment on his timber permit in January, 1938.

We made a number of quotations on the remaining lands we have in Town 44-24, but no sales resulted.

We have had up again with the I. Stephenson Company the question of the sale to it of the tract we have in Sections 6, 8, 16, and 18, 46-24, and our conversations are still continuing.

MISCELLANEOUS

The inquiries on lands, particularly for timber purposes, were not very active during the year, due to the small demand for forest products of all kinds.

The demand for small parcels for building purposes in the vicinity of

Negaunee continued active, and practically all of the desirable ones we had available were sold. We have made arrangements to plat additional lots in that same area, off the main highway, in 1939, and believe we will have no great trouble in disposing of them.

LAKE AND RIVER FRONTAGE

Inquiries for lake frontage were very light during the year, due possibly to the economic conditions prevailing in this section, and the only sale made covered two parcels in the Johnson-Bertrand Lakes area near Gwinn. We also made quotations on our property in the Trout Lake district, but so far no sales have resulted.

There is nothing new to report with reference to the so-called Johnson trespass on Gold Lake, but we are keeping after Mr. Berg and believe that the only way that this will ever be brought to a conclusion will be through an ejectment suit.

FEDERAL GOVERNMENT

NATIONAL FORESTS

No new sales of our lands were made to the Forest Service during the year.

SENEY WATER FOWL REFUGE

The SW $\frac{1}{4}$ of NW $\frac{1}{4}$, Section 17-45-14, was sold to the Federal Government in this refuge for a consideration of \$220.00. We are negotiating at this time with the Bureau of Biological Survey covering some additional lands owned by The Cleveland-Cliffs Iron Company and the Superior Realty Company in 46-15.

INDIAN COLONY

Our sale to the Government covering 398.63 acres in Sections 6-46-2W and 31-47-2W, Chippewa County, was completed the latter part of the year, and the consideration of \$8,049.68 was paid early in 1939, so that this matter is entirely closed.

LOT SALES

These were as follows:

Lot 4, Block 4, Plat of Gwinn	\$ 300.00
Lot 8, Block 4, Original Plat, Munising	350.00
Part of Block 15, Excelsior Iron Company's Second Addition, Ishpeming (A.I.M.Co.-D.S.S.&A. Exchange)	500.00
Portions of Lots 175, 176, 183, and 184, Iron Plat, Negaunee (State Highway)	12.50
Lot 13, Block 4, Walbridge Addition, Munising	200.00
Lot 14, Block 4, Walbridge Addition, Munising	200.00
Lot 8, Block 5, Walbridge Addition, Munising	200.00
Lot 15, Block 4, Walbridge Addition, Munising	200.00
The C. C. I. Co. Second Addition, Negaunee (City Fire Alarm Easement)	1.00
Iron Plat, Negaunee (City Sewer Easement)	1.00
Lot 20, Block 8, Jackson Iron Company's Addition, Negaunee (Replacing Lost Deed)	10.00
	<u>\$1,974.50</u>

HOUSE AND LOT SALES

No sales were made under this caption during the year.

NEGAUNEE HOUSE SALES

The sales of dwellings in The Cleveland-Cliffs Iron Company's First Addition in the City of Negaunee were as follows:

<u>House No.</u>	<u>Purchaser</u>	<u>Lot</u>	<u>Block</u>	<u>Price</u>	<u>Down Payment</u>	<u>Monthly Payment</u>
Maas 78	John A. Roberts and wife	8	6	\$1800.00	\$180.00	\$18.00
" 9	Wilfred Lyons and wife	10	3	1000.00	100.00	10.00
" 1	John B. Tregonning and wife	3	6	1500.00	1500.00	-

MISCELLANEOUS HOUSE SALES

The Land Department House No. 114, which was under contract to William Thompson and surrendered by him, was resold during the year to Walter H. P. Jensen for a consideration of \$650.00, payable in monthly installments of \$10.00. The Mining Department also sold Lake Angeline House No. 6 to Fred Keski for \$250.00.

Several contracts covering miscellaneous houses were completed during the year and bills of sale issued.

NEW LEASES

Following is a list of the new leases issued for the year, showing the classification, rental, etc.:

		<u>Annual Rental</u>	<u>Taxes</u>
10	Dwelling Leases, City of Negaunee	\$123.00	\$ 66.30
5	Dwelling Leases, City of Ishpeming	60.00	19.46
20	Camping Leases	70.00	133.94
8	Garden Leases	21.00	-
1	Pasture Lease	1.00	-
7	Miscellaneous Leases	26.00	-
<u>51</u>		<u>\$301.00</u>	<u>\$219.70</u>

In addition to the rental and taxes shown above on the dwelling leases in the City of Ishpeming, the company will also be reimbursed for \$264.87 special sewer taxes, which will be assumed by the lessees. The tax items shown above in addition to the rental represent the amount of taxes paid on these lots in 1937, which will be assumed by the lessees. In addition to this amount, there is also the taxes on the three lots in The Cleveland-Cliffs Iron Company's First Addition, Negaunee, on which are houses sold to these lessees, who will assume the taxes on both the houses and lots under the terms of their contracts and leases; these in 1937 amounted to \$114.67.

Practically all of the desirable lots for dwelling purposes within the limits of the Cities of Negaunee and Ishpeming have been taken, and it will be a problem to provide additional lots in both cities that will be desirable and which will not interfere with future mining operations. We are now giving this consideration.

MINING DEPARTMENT LANDS

The supervision of the surface of the Mining Department lands was continued during the year.

LAND RENTALS

A comparison of the earnings of the years 1938 and 1937 follows:

	1938	1937
Lot Rentals	\$15,763.77	\$14,671.66
Land Rentals	9,400.58	9,271.30
Miscellaneous Rentals	22.47	-

The earnings show a fairly good increase, and this is due largely to new dwelling leases. The gardening parcels are gradually being surrendered, and this is also true of the so-called "farming" leases, particularly those that have no improvements in the way of substantial buildings.

ROYALTIES

The operations of the Advance Industrial Supply Company during the year were on a curtailed basis. The royalties from this source for 1938 were \$564.70 and were slightly higher than the previous year, when they amounted to \$482.20. The total royalties received from this operation to the end of 1938 amounted to \$29,143.89, and in addition to this the Supply Company has paid the taxes each year.

LAND PRODUCTS SALES

These were \$2,583.06 for the year and are made up of the following:

Marquette County Road Commission - Sand and Gravel	\$ 578.80
Alger County Road Commission - Gravel	923.31
City of Negaunee - Rock for Crushing Plant	122.33
City of Ishpeming - Rock for Crushing Plant	46.37
Miscellaneous Sales of Gravel and Borrow Material	912.25
	<u>\$2,583.06</u>

RENTED BUILDINGS

All of this department's dwellings were rented continually during the year, and the earnings amounted to \$7,490.55, which is somewhat less than those for 1937, amounting to \$8,696.67. This decrease, however, was due to a reduction in the rentals, based on the reduced working time of the employees at the company mines. The total operating expense, exclusive of depreciation, amounted to \$5,032.65, as compared with \$6,732.08 in 1937. The maintenance expense was \$2,986.38, as compared with \$3,110.45 in 1937. Our maintenance expense for the year was heavy again but this was due to necessary repairs to a number of our houses at Negaunee and also considerable work on several of the dwellings at Munising. The taxes amounted to \$1,668.33; insurance, \$377.94; depreciation, \$1,503.48. The net earnings before depreciation were \$2,457.90, as compared with \$3,468.07 for the previous year, but this decrease, as above stated, was due to the reduced rentals on account of the curtailed working time at the mines.

COLLECTIONS

The following is a comparison of the Sales and Rental Receivable accounts as of December, 1938 and 1937.

	1938	1937
Real Estate Sales Receivable	\$77,712.41	\$79,033.57
Lot Sales Receivable	2,529.38	5,015.42
House and Lot Sales Receivable	2,255.94	2,501.56
Negaunee House Sales Receivable	32,439.52	33,470.85
Timber Sales Receivable	2,186.97	1,450.17
Land Products Sales Receivable	768.53	662.01
Land Rents Receivable	23,970.86	20,457.43
House Rents Receivable	1,625.58	2,075.86
Grand Island Rents Receivable	200.00	100.00

SALES ACCOUNTS

We attach hereto a statement showing in detail the individual sales accounts, with our comments thereon.

RENTAL ACCOUNTS

There is some increase shown in the Land Rents Receivable item, but collections were slower this year than in 1937, due to the curtailed working time at the mines, but it is hoped that with better employment conditions prevailing in 1939 that we will be able to make a substantial reduction in these outstanding rents this year.

SURRENDERED AND CANCELED CONTRACTS

Two contracts were surrendered and canceled during the year, and these covered the N $\frac{1}{2}$ of NE $\frac{1}{4}$, Section 16-47-18, and the SE $\frac{1}{4}$ of NW $\frac{1}{4}$, Section 31-46-21.

CLIFFLAND FARM

Crop conditions were about normal, but due to the fact that the company's lumbering operations were closed for the greater part of the year, we were unable to use any of the surplus that the Koskelas had to offer, and the only purchase made from them was \$16.40 worth of potatoes for Grand Island, and this amount was credited to their account and represents the only payment that was made in 1938.

We kept after these people continually during the past year endeavoring to get further payments on their account and had hoped to utilize part of their hay crop last fall, but the Lumbering Department reported that it was unfit for its horses, so no purchases were made. Since the first of the year, they have promised to make substantial monthly payments in cash on their account, and we are keeping after them to see that this done.

The amount that is past due on this contract and unpaid as of December 31, 1938, is as follows:

Payment on Principal due	December 1, 1928	\$	500.00
"	"	"	500.00
"	"	"	500.00
"	"	"	1,000.00
"	"	"	1,000.00
"	"	"	1,000.00
"	"	"	1,000.00
"	"	"	1,000.00
"	"	"	1,000.00
"	"	"	1,000.00
"	"	"	1,000.00
Interest on Principal to	December 1, 1938		6,559.68
Balance 1936 Taxes			9.90
1937 Taxes			80.30
1938 Taxes			82.82
Insurance Premium			58.59
			<u>\$16,291.29</u>

BEACH INN

Business conditions at this hotel were fairly good but not up to the 1937 season. Some further improvements were made by Mrs. Carr, principally a ladies' rest room and decorating in several of the guest rooms. Business fell off considerably in November and December, with the result that they are several payments in arrears, which to December 29, 1938, amounted to \$1,275.00.

We are keeping after Mrs. Carr about the arrears, and it is hoped that with better business during 1939 the contract will be brought to date.

A new heating boiler was installed, for which the company advanced the sum of \$1017.00, and this was added to the contract and the monthly payments increased from \$250.00 to \$275.00 to repay this expenditure.

MANUFACTURERS HOTEL

Only fair business prevailed at this place during the year, with the result that last fall the rental had to be reduced to \$60.00 per month. The total earnings from the property amounted to \$870.00 for the year. \$122.28 was expended during the year for repairs and maintenance.

A. J. Belfry, who leased this place for a number of years, surrendered his lease November 1, and the property was taken over by Albert Bovan and his wife.

BELLEVUE AND CLIFFS FARMS

The Bellevue Farm was again leased for the year for a rental of \$300.00 but only \$50.00 of this has been paid. The double dwelling was occupied the entire year and rental paid in full.

The Cliffs Farm was idle and no revenue received.

LOCATION IMPROVEMENTS

There was no expense of this nature during the year.

ROSENWALD TITLE

There is nothing new to report in this matter, and we presume, in view of the foreclosure of the Weber mortgage, it would not be worthwhile to take this up with Mr. Weber. Should this question ever be raised in connection with the company's titles, it will have to be disposed of at that time.

MISCELLANEOUS

WOOD PERMITS

No new permits issued during the year.

LAC LA BELLE LANDS

There is nothing new to report in this matter, and as advised last year, due to the Newberry Lumber & Chemical Company including all of the Lac La Belle lands in its mortgage to the RFC, all of the back taxes were paid, and the Newberry Company has as yet not taken up with us the matter of any reimbursement.

LUNDIN & BJORK GOLD MINING LEASE

Attached hereto are copies of the two semi-annual reports received from the Calumet and Hecla Consolidated Copper Company for the year 1938, and Mr. E. L. Derby, Jr.'s comments thereon.

GRAND ISLAND SUMMER RESORT

The installation of the new bathrooms in the Hotel Williams, begun in the fall of 1937, was completed in the spring of 1938; and extensive redecorating was done, with the result that the hotel was placed in a very good condition. The new fire escape was installed to meet the requirements of the state fire law.

Two thousand new folders for the resort were printed during the year and widely distributed.

CHEMICAL WOOD PURCHASED

On May 24, 1938, at a meeting with the Cliffs Dow officials at Marquette, it was decided that the Marquette plant was to operate entirely on 4' chemical wood, and this department was instructed to arrange for the purchase of wood for its requirements. The price was reduced from \$5.00 to \$4.65, beginning with the deliveries of June 1, 1938. A total of 153 new contracts were issued during the year for the purchase of wood, and in addition thereto, a large number of them were extended for several three-month periods. The total deliveries for the year amounted to 49,685.14 cords of wood and 1,066.87 cords of hardwood tie slabs.

BUNKER HILL MINING COMPANY

LEASE RENTALS

The land rentals amounted to \$707.00, the same as for the past several years, and in addition thereto, The Cleveland-Cliffs Iron Company paid \$12.00 for the use of the so-called company barn.

RENTED BUILDINGS

The dwellings were all occupied continually during the year, and the earnings amounted to \$577.80.

The maintenance expense was rather light, amounting to \$110.04, as compared with \$309.52 in 1937. No depreciation or taxes are charged against these dwellings; the insurance amounted to \$32.48.

COLLECTIONS

Following is a comparison of the Receivable accounts as of December, 1938 and 1937:

	<u>1938</u>	<u>1937</u>
House Rentals	\$ 53.18	\$229.40
Land Rents	151.79	154.41

The unpaid house rental is made up largely of one item, and this, we feel sure, will be paid in 1939. The unpaid land rent item is made up almost entirely of the 1938 taxes charged to the Consolidated Fuel & Lumber Company in December, and these will be paid in 1939.

UNSETTLED MATTERS

This is the Chicago & Northwestern Railway Company's right of way across a portion of this company's property and has particular reference to that part of it occupied by the Negaunee Oil Company under a lease from the Northwestern. This has been reported in detail in previous years and is still awaiting the decision of the Cleveland office as to what we should do.

AMERICAN IRON MINING COMPANY

As reported last year, the affairs of this company were wound up and the lands were bid in by the Superior Realty Company at the auction sale, and this was confirmed by the Court on January 8, 1938, so that this property is now a part of the Superior Realty Company holdings.

THE CLIFFS POWER AND LIGHT COMPANY

REAL ESTATE SALES

There were no sales of lands during the year.

EARNINGS

The earnings for the year were as follows:

Land Rentals	\$317.04
Interest	7.12
Timber Trespass	129.48
Sale of Top Soil	4.50
Sale of Wild Hay	4.00
Sale of Fuelwood Stumpage	5.00
Assignment Fees	1.00
Refund of Taxes on Timber Permit	8.36
	\$476.50

NEW LEASES

The only new lease issued during the year was one to John Kangas for a camp site on the NE $\frac{1}{4}$ pf SE $\frac{1}{4}$, Section 8-48-26, for a rental of \$6.00 per year.

COLLECTIONS

Following is a comparison of the uncollected rental and sales accounts as of December 31, 1938 and 1937:

	1938	1937
Real Estate Sales	102.66	202.63
Land Rents Receivable	225.84	166.71

The accompanying statement shows a detail of the sales account; this is up to date. With better employment conditions prevailing in 1939 we expect to show a substantial reduction in the outstanding land rentals.

SUPERIOR REALTY COMPANY

EARNINGS

Real Estate Sales--917.32 acres	\$2,833.50
Cash Sales of Timber--600 acres	2,090.00
Stumpage--Pulpwood Permits	608.99
Stumpage--Chemical Wood Permits	153.74
Land Rentals	66.50
Interest	69.45
Timber Trespass	69.40
Miscellaneous Stumpage Sale	1.50
Miscellaneous Earnings	19.27
	\$5,912.35

A detail of the sales of land and timber is shown on an accompanying statement. The larger part of the sales of real estate and cash sales of timber covered tax delinquent lands. On the real estate sales the Company paid delinquent taxes amounting to \$251.99 and on the timber sales, \$621.87. The sales to Newberry Lumber and Chemical Company and John T. Turnbull were by Quit Claim Deeds and the purchasers paid the delinquent taxes direct to County Treasurer.

Five timber permits were issued during the year by the Superior Realty Company covering spruce, balsam, and poplar timber, and the stumpage was collected by The Munising Paper Company.

We also issued two chemical wood timber permits at a stumpage price of 50¢ per cord; the one to Oliver Fournier was completed during the year, but the one to Joseph Huron is still continuing and will not be completed until late in 1939.

QUOTATIONS

A number of inquiries were received during the year, mostly on delinquent lands which were desired for timber purposes or hunting camp sites, and a number of the sales made during the year were for camp purposes. Two of the sales covered farm land.

NEW LEASES

A lease was issued during the year to John Walline covering a part of the NW $\frac{1}{4}$ of SW $\frac{1}{4}$, Section 16-48-27, at a rental of \$6.00 a year and taxes. We also granted a lease to the Newberry Lumber & Chemical Company covering a right-of way for logging railroad across the SW $\frac{1}{4}$ of NE $\frac{1}{4}$, Section 30-47-8, for a nominal rental of \$1.00.

ISHPEMING TOWNSHIP SCHOOL SITE

During the year the Ishpeming Township School District abandoned its school on the NW $\frac{1}{4}$ of SW $\frac{1}{4}$, Section 16-48-27, and executed a quit claim deed to the Superior Realty Company covering the site, as the deed which the School District secured a number of years ago from The Cleveland-Cliffs Iron Company included a reversionary clause. The building was sold by the School District to John Walline, and a lease has been issued to him covering the land, and the building is now being used for dwelling purposes.

COLLECTIONS

The following is a comparison of the uncollected balances on the Sales and Rental accounts as of December 31, 1938, and 1937:

	1938	1937
Real Estate Sales	\$2,535.48	\$3,567.48
Timber Sales	130.54	153.76
Land Rentals	6.37	19.48

A statement is attached showing a detail of the outstanding sales accounts, with our comments thereon.

THE NEGAUNEE MINE COMPANY

NEGAUNEE HOUSE SALES

The only sale made of company dwellings in Negaunee during the year was House No. 59 to Matt Lammi and wife for a consideration of \$2400.00; terms, \$240.00 down and the balance in monthly payments of \$24.00.

EARNINGS

These were as follows:

House Sales	\$2400.00
Land Rentals	111.50
Interest	374.86
	<u>\$2886.36</u>

NEW LEASES

Lot 8, Block 1, of The Cleveland-Cliffs Iron Company's First Addition was leased to Matt Lammi and wife for a rental of \$12.00 per year and taxes; they purchased the house on this lot. A lease was also issued to The Athens Iron Mining Company covering two private garage sites and an automobile parking space for employees of the Athens Mine, at a nominal rental of \$1.00 per year.

COLLECTIONS

Following is a comparison of the uncollected balances on sales and rental accounts as of December 31, 1938, and 1937:

	1938	1937
House Sales Receivable	\$7,779.10	\$6,177.32
Land Rents Receivable	5.50	13.50

Attached hereto is a statement showing the detail of these and our comments thereon.

THE ATHENS IRON MINING COMPANY

NEW LEASES

None.

EARNINGS

The only earnings were those covering rentals on garden leases, which amounted to \$38.00.

COLLECTIONS

Attached hereto is a statement showing a detail of the uncollected land rentals, December 31, 1938 amounting to \$20.41 with our comments thereon.

D. S. S. & A. RAILWAY COMPANY EXCHANGE

This was completed during the year and the parcels adjoining the Athens property on the south were deeded to the Athens Company. The Cleveland-Cliffs Iron Company was reimbursed by the Athens Company to the extent of \$2,000.00 as its share of the value of the property that was deeded by The Cleveland-Cliffs Iron Company in exchange for that acquired by the Athens Company in this deal.

ARCTIC IRON COMPANY

COLLECTIONS

The following amounts were collected by this department and remitted to the Arctic Iron Company as its share of various leases and one real estate sales account, and also its share of stumpage collected on sales of timber. These cover lands owned jointly with The Cleveland-Cliffs Iron Company and The Cliffs Power and Light Company.

Rentals (By The C. C. I. Co.)	\$ 80.75
Timber (By The C. C. I. Co.)	233.80
Taxes and Interest (Real Estate Sale) (By The C. P. & L. Co.)	7.81
	\$322.36

AJE:HW
MJ-3

THE CLEVELAND - CLIFFS IRON COMPANY
LAND DEPARTMENT

STUMPAGE SALES FOR THE MONTH OF DECEMBER AND 12 MONTHS ENDING DECEMBER 31, 1938.

	Unit	QUANTITY		RATE		AMOUNT	
		Month	Year	Month	Year	Month	Year
TIMBER SALES							
Pulpwood							
Munising Paper Co.							
Spruce	cords	-	1,332.59	-	3.20	-	\$ 4,262.34
Balsam	"	-	1,170.00	-	1.22	-	1,424.15
Poplar	"	-	426.59	-	.59	-	247.80
Beech	"	-	1,699.06	-	2.00	-	3,398.12
Birch	"	-	59.99	-	1.00	-	59.99
Thomas Connors							
Spruce	"	-	18.75	-	3.50	-	65.62
Wm. Bonifas Lumber Co.							
Spruce	"	10.53	165.87	3.00	3.00	\$ 31.60	495.87
Balsam	"	30.62	150.28	1.00	1.00	30.62	150.28
R.W. Nebel							
Spruce	"	-	6.60	-	3.25	-	21.45
Balsam	"	-	20.10	-	1.25	-	25.13
Thilmany Pulp & Paper Co.							
Jack Pine	"	20.12	81.56	1.50	1.50	30.18	122.34
B.&B. Mercentile Co.							
Spruce	"	18.83	18.83	3.00	3.00	56.49	56.49
TOTAL SPRUCE	"	29.36	1,542.64	3.00	3.18	88.09	4,901.77
TOTAL BALSAM	"	30.62	1,340.38	1.00	1.19	30.62	1,599.56
TOTAL POPLAR	"	-	426.59	-	.59	-	247.80
TOTAL BEECH	"	-	1,699.06	-	2.00	-	3,398.12
TOTAL BIRCH	"	-	59.99	-	1.00	-	59.99
TOTAL JACK PINE	"	20.12	81.56	1.50	1.50	30.18	122.34
TOTAL PULPWOOD	"	80.10	5,150.22	1.86	2.01	148.89	10,329.58
SOFTWOOD TIES							
L.S.&I. Ry. Co.							
Cedar	Pcs.	-	16,576	-	.192	-	3,183.04
Hemlock	"	-	5,901	-	.175	-	1,031.54
D.S.S.&A. Ry.Co.							
Hemlock	"	-	1,776	-	.179	-	318.46
Hercules Powder Co.							
Cedar	"	-	345	-	.205	-	70.57
C.C.I. Co. Mine Dept.							
Hemlock	"	-	201	-	.226	-	45.60
Fiqua Munising Wood Prod.Co.							
Hemlock	"	-	100	-	.209	-	20.99
R.W. Nebel							
Cedar	"	-	577	-	.154	-	88.66
Hemlock	"	-	50	-	.150	-	7.50
Cliffs Dow Chemical Co.							
Cedar	"	87	87	.201	.201	17.52	17.52
Hemlock	"	103	103	.192	.192	19.82	19.82
TOTAL CEDAR TIES	"	87	17,585	.201	.191	17.52	3,359.79
TOTAL HEMLOCK TIES	"	103	8,131	.192	.178	19.82	1,443.91
TOTAL TIES	"	190	25,716	.197	.187	37.34	4,803.70

SHEET NO. 2

STUMPAGE SALES FOR THE MONTH OF DECEMBER AND 12 MONTHS ENDING DECEMBER 31, 1938

	Unit	QUANTITY		RATE		AMOUNT	
		Month	Year	Month	Year	Month	Year
MISCELLANEOUS							
Softwood Logs	Feet	25,966	1,372,665	.43	3.16	\$ 11.14	\$ 4,335.81
Hardwood Logs	Feet	1,159,191	4,030,125	6.72	6.70	7,789.93	27,013.35
Lagging	Lin.Ft.	-	443,404	-	.002	-	886.81
Spruce Poles	Lin.Ft.	-	3,406	-	.0058	-	19.90
Tamarack Poles	Lin.Ft.	-	22,002	-	.004	-	88.94
Hardwood Ties	Pcs.	-	1,999	-	.308	-	615.70
Hardwood Slabs	Cords	-	79.95	-	.50	-	39.98
Hardwood Cords	Cords	1,006.46	3,733.39	.37	.37	373.00	1,392.83
Cedar Poles	Pcs.	-	265	-	.61	-	162.76
Cedar Posts	Pcs.	-	13,533	-	.021	-	282.83
Box Bolts	Cords	-	108.04	-	1.00	-	108.04
Spruce Boughs	Tons	-	11.165	-	.75	-	8.87
Tamarack Dribbing	Lin.Ft.	739	739	.01	.01	7.39	7.39
Tamarack Stulls	Lin.Ft.	331	331	.021	.021	7.02	7.02
TOTAL MISCELLANEOUS						8,188.48	34,970.23
CASH TIMBER SALES							
(Conv. 6440 - Eldred Pascoe	125.00)					450.00	15,615.00
(Conv. 6443 - Roland Juchemich	150.00)						
(Conv. 6443 - John F. Wood	175.00)						
TOTAL TIMBER SALES						8,824.71	65,718.51
MISCELLANEOUS STUMPAGE SALES							
Hardwood Cords	Cords	22 $\frac{1}{2}$	779	.50	.49	11.25	378.06
Cedar Shingle Timber	Cords	-	17	-	.75	-	12.75
Softwood Logs	Feet	4,000	13,367	3.00	4.14	12.00	55.39
Hardwood Logs	Feet	-	24,375	-	8.55	-	208.50
Cedar Posts	Pcs.	-	251	-	.026	-	6.59
Spruce Pulpwood	Cords	-	5.10	-	3.00	-	15.30
Balsam Pulpwood	Cords	-	9.00	-	1.00	-	9.00
Pine Cords	Cords	-	1.00	-	1.00	-	1.00
Hemlock Ties	Pcs.	-	12	-	.15	-	1.80
Cedar Ties	Pcs.	-	5	-	.20	-	1.00
Cedar Butts	Cords	-	10	-	.75	-	7.50
Balsam Poles	Lin.Ft.	-	1,675	-	.02	-	33.50
TOTAL MISCELLANEOUS STUMPAGE SALES						23.25	730.39
TRESPASSES							
Hardwood cords	Cords	8.60	41.10	.36	.62	3.11	25.61
Hardwood Logs	Feet	-	34,127	-	9.17	-	312.88
Softwood Logs	Feet	-	5,180	-	3.00	-	15.54
Cedar Posts	Pcs.	-	708	-	.02	-	14.16
Cedar Poles	Pcs.	-	3	-	.10	-	.30
Spruce Pulpwood	Cords	-	1.75	-	3.00	-	5.25
Balsam Pulpwood	Cords	-	4.25	-	.88	-	3.75
Hemlock	Cords	-	1.00	-	.50	-	.50
TOTAL TRESPASSES						3.11	377.99
GRAND TOTAL						\$ 8,851.07	\$66,826.89

LED:NM-3
2/24/39

CALUMET AND HECLA CONSOLIDATED COPPER COMPANY

CALUMET, MICHIGAN

June 30, 1938

Mr. James MacNaughton, President
Calumet & Hecla Cons. Copper Co.
Calumet, Michigan

Dear Sir:

Herewith is report of work done during the period from January 1, 1938 to July 1, 1938 by Calumet & Hecla on Cleveland-Cliffs lands in Sections 29 and 30, T. 48 N., R. 27 W., Marquette County, Michigan, under option to Lundin and Bjork and Calumet & Hecla.

Surface trenching continued throughout the period on the western part of the property. This was carried on during the entire winter, as well as under the more favorable conditions since the breakup. Two men have been continuously engaged in the work.

Several narrow quartz beams have been found with occasional traces of gold. None of these has appeared worthy of diamond drilling or other more extensive exploration, however.

The men engaged in this work, under the direct supervision of Frank Lundin, have been very faithful and industrious, and have made a very good showing for the time spent.

Yours truly

T.M. Broderick
Chief Geologist

TMB:GR

COPY
NM-3

THE CLEVELAND-CLIFFS IRON CO.

MINING DEPARTMENT

July 8, 1938

LUNDIN-BJORK GOLD LEASE.

Mr. John M. Bush, Land Agent,
Negaunee, Michigan.

Dear Sir:

Your letter to Mr. Elliott of July 1st, directed to my attention, on the above subject, is at hand. I have read over a copy of the report attached to this letter, dated June 30th, from Mr. T.M. Broderick, Chief Geologist of the Calumet & Hecla Consolidated Copper Company covering the work done by the latter company during the first half of 1938.

I met Mr. Frank Lundin at the Ropes Gold Mine this morning. He has charge of the work which is being done to satisfy the minimum conditions of the lease and I went over this with him. I find that two men have been employed continuously throughout the period as outlined in Mr. Broderick's report although no gold has been found in commercial quantities.

The work done has consisted of about one dozen test pits and four long trenches with numerous smaller trenches, all in the $N\frac{1}{2}$ of $SW\frac{1}{4}$ of Section 30, 48-27 and also two pits and trenches on the $NW\frac{1}{4}$ of $SE\frac{1}{4}$ of Section 30 which were not ledged, the surface being too deep. In many places, narrow quartz seams, measured in inches of width, were encountered but, as mentioned above, with only traces of gold. At present, however, a pit is being dug in the $NW\frac{1}{4}$ of $SW\frac{1}{4}$ of Section 30, about 70' East of the so-called discovery trench and they have found a quartz seam 1' in width with an assay of \$1.80 in gold. This work has been done since the end of the first half period, or since the last of July. The unseasonable abnormal rainfall has impeded this work considerably but I am convinced that the conditions of the lease are being lived up to.

No attempt has been made to survey and map the locations of this surface exploring other than the diamond drill holes that were drilled. It is impossible to sketch even approximate locations because of the heavy undergrowth and distance from property corners. I suggest that you request the Calumet & Hecla people to have all of the surface pitting and trenching, regardless of their commercial value, surveyed and plotted on a map as soon as the leaves are off the trees this fall. As it is, we have no permanent record or anything to identify one pit or trench from another on the ground. Also, the results obtained, whether positive or negative, should be noted on each pit and trench mapped.

Yours very truly,

E.L. Derby, Jr.
(SIGNED)

Geologist

ELD:DWC

COPY
NM-3

CALUMET AND HECLA CONSOLIDATED COPPER COMPANY

Calumet, Michigan

December 30, 1938

Mr. James MacNaughton, President
Calumet & Hecla Cons. Copper Co.
Calumet, Michigan

Dear Sir:

Herewith is report of work done during the period from July 1, 1938 to January 1, 1939 by Calumet and Hecla on Cleveland-Cliffs Lands in Sections 29 and 30, T. 48 N., R. 27 W., Marquette County, Michigan, under option to Lundin and Bjork and Calumet and Hecla.

Surface trenching continued throughout the period on the western part of the property. Two men, under the supervision of Frank Lundin, have been continuously engaged in the work.

There are rather numerous discontinuous and narrow quartz veins in the area, some of them with pyrite. However, none of these can be traced very far nor has it yet been possible to connect them with any shear zone. Despite their insignificant nature, occasional assays have been made on samples from them, but without any encouragement.

A map is included showing the locations of these trenches.

Yours truly,

T.M. BRODERICK
(SIGNED)

T.M. Broderick
Chief Geologist

TMB:GR
enc.

NM-2
COPY

THE CLEVELAND-CLIFFS IRON CO.

Inter-Office Letter

MINING DEPARTMENT

Ishpeming, Michigan

February 2, 1939

Subject: LUNDIN-BJORK GOLD LEASE.

Reference:

Mr. John M. Bush, Land Agent,
Negaunee, Michigan.

Dear Sir:

Your letter of January 5th to Mr. Elliott and directed to my attention, on the above subject, is at hand. I have read over the report attached to this letter dated December 30th from Mr. T. M. Broderick, Chief Geologist of the Calumet & Hecla Consolidated Copper Company, covering the work done by the latter company during the last half of 1938.

Accompanying Mr. Broderick's report is a whiteprint map of the western 8 forties of the Bjork-Lundin lease, all in Section 30, 48-27. This map now shows the various trenches which have been dug in the process of exploring and in compliance with the terms of the lease. You will recall in my letter to you of July 8th that I requested a map showing this information.

Mr. Broderick's report states that numerous discontinuous and narrow quartz veins have been disclosed in the area during the past half year, some of them containing pyrite. I note that none of these veins can be traced very far and from present information cannot be connected with any shear zone which would give them an attractive indication. Despite this, occasional assays have been made on samples taken from them, but without encouragement. Mr. Broderick does not include in his report the result of these assays and I think, in order that the data may be complete, the assays should be furnished us. In my letter to you of July 8th, I suggested that the assays be plotted along side the trenches on the map. This has not been done and if it is not convenient to do so, they could be submitted to us on a separate sheet with references by letter to the various trenches from which they were obtained. The trenches themselves are lettered on the map.

Another feature that would be useful to me would be to have all of the trenches, shown on the map, which have been dug during the period covered by the semi-annual report distinguished by a color. In other words, if they were colored, we'll say red, a casual examination of the map would indicate at once which of the trenches or other explorations were carried on or completed during the period in question.

I have not been able to visit the lease since receiving the report. The ground is covered with several feet of snow and only the trenches being worked at the moment are visible. I have always found Mr. Broderick's reports to be accurate and have no reason now to doubt the statements he made concerning the work that has been done during the past six months. I shall visit this exploration in the spring or after the weather conditions are favorable for an intelligent inspection of the work done.

Yours very truly,

E. L. Derby, Jr.

Geologist

ELD:DWC

MJ-2
2/17/39

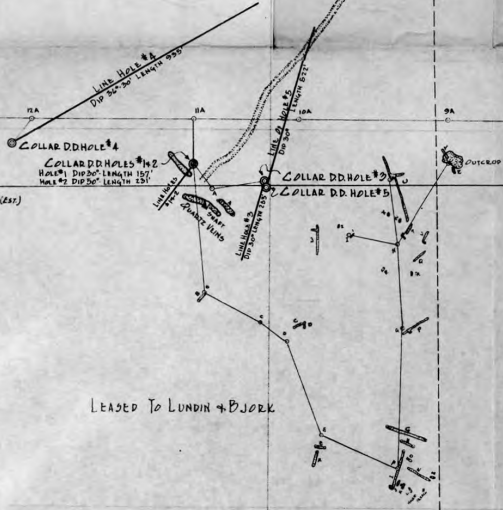
24 19
25 N.W. COR. SEC. 30
IRON PIN (FOUND)

R. 28 W.
R. 27 W.

LEASED TO LUNDIN + BJORK

LEASED TO LUNDIN + BJORK

LEASED TO LUNDIN + BJORK



CENTER SEC. 20
IRON PIN (FOUND)



LEASED TO LUNDIN + BJORK

LEASED TO LUNDIN + BJORK

LEASED TO LUNDIN + BJORK

LEASED TO LUNDIN + BJORK

LEASED TO LUNDIN + BJORK

EXPLORATIONS ON CLEVELAND-CLIFFS LANDS
SEC. 30 - T48N - R27W
MARQUETTE CO. MICHIGAN
SCALE: 1" = 200' REVISED TO OCT. 11, 1938
CALUMET & HECLA CONSOLIDATED COPPER CO.

25 S.W. COR. SEC. 30
IRON PIN (FOUND)

THE CLEVELAND-CLIFFS IRON COMPANY

LAND DEPARTMENT

REAL ESTATE SALES RECEIVABLE - DECEMBER 31, 1938

CONV. NO.	PURCHASER	DATE OF SALE	CONSIDERATION	TERMS	DATE OF LAST PAYMENT	BALANCE - DUE				REMARKS	INTEREST PAID TO	
						PRINCIPAL	TAXES	INSURANCE PREM	TOTAL			
3753	Fayette Land Company	July 1, 1921	\$ 6,500.00	\$1500.00 Cash - Bal. in 5 years	Nov. 25, 1938	\$2,550.00	\$28.78		\$2,578.78	Taxes 1938	About 10/1/38	\$900.00 paid in 1938. Keeping after.
4054	Charles R. Little	Aug. 10, 1923	380.00	\$80.00 Cash - Bal. in 5 years	Jan. 28, 1926	240.00	95.47		335.47	Taxes 1926 to 1938, inclusive	About 4/1/28	Keeping after. Wants to keep land and has promised to pay up. Some compromised settlement may be necessary.
4290	Edward Bryant	Dec. 3, 1925	280.00	\$60.00 Cash - Bal. in 5 years	Dec. 3, 1925	220.00	77.33		297.33	Taxes 1926 to 1937, inclusive	None paid	Contract surrendered and account will be closed in 1939.
4388	John H. & Mary Koskela	April 1, 1927	15,000.00	See contract	June, 1938	15,000.00	173.02	\$58.59	15,231.61	Balance 1936 taxes 9.90 1937 Taxes 80.30 1938 68.82 173.02 Ins. Prem 4/7/37 to 4/7/38 39.06 Ins. Prem 4/7/38 to 4/7/39 19.53	About 4/5/38	Only credit to this account in 1938 was \$16.40. Have promised to pay insurance and taxes shortly and make monthly cash payments thereafter.
4391	Jacob Hakkola	April 1, 1927	400.00	\$75.00 Cash - Bal. in 5 years	Sept. 21, 1938	105.72	3.03		108.75	Taxes 1938	12/1/37	Pays taxes. Keeping after, collection will be slow.
4396	Sam Keskimaki	April 12, 1927	420.00	\$80.00 Cash - Bal. in 5 years	Feb. 1, 1938	136.00	3.03		139.03	Taxes 1937	4/12/31	Pays taxes. Keeping after. Collection will be slow.
4429	Richard Harcourt Estate	Aug. 18, 1927	1,000.00	\$200.00 Cash - Bal. in 4 years	Nov. 9, 1936	600.00	7.51		607.51	Bal. 1936 taxes 2.19 1937 taxes 2.66 1938 taxes 2.66	About 6/1/29	Contacted heirs in 1938. Promised to surrender contract. Do no reply to letters. Will have to foreclose.
4440	Joseph Hill	Sept. 10, 1927	1,265.00	\$65.00 Cash - Bal. \$15.00 or more per month.	Apr. 20, 1931	955.96	131.35		1,087.31	Taxes 1930 to 1938, inclusive	3/23/30	In poor circumstances. Doubt if it will be possible to clean up this account. Keeping after.
4481	John A. Doelle	Jan. 23, 1928	200.00	\$50.00 Cash - Bal. in 3 years	Jan. 19, 1929	100.00	71.51		171.51	Taxes 1929 to 1938, inclusive.	1/23/29	Does not reply to letters. Contract to be foreclosed.
4499	Leonard Johnson	June 2, 1928	1,300.00	\$500.00 Cash - Bal. in 4 years	Oct. 3, 1933	169.65	72.51		242.16	Taxes 1933 to 1938, inclusive	10/2/33	Have promise of new purchaser and hope to clean this up in 1939.
4528	Wm. Benzing & Wife	Oct. 1, 1928	1,500.00	\$25.00 Cash - Bal. @ \$20.00 per mo.	July 6, 1936	985.86	76.53	12.66	1,075.05	Taxes 1933 to 1938, inclusive Ins. Prem. 4/7/35 to 4/7/39	11/15/30	Keeping after. May have to bring pressure in order to get action on this account.
4563	Jack Salminen	Feb. 14, 1929	320.00	\$30.00 Cash - \$120.00 on 3/14/29 and Bal. in 4 years	Feb. 9, 1938	127.50	3.03		130.53	Taxes 1938	About 3/14/34	Out of work. Has promised to pay as soon as possible.
4584	Henry Craig	May 29, 1929	200.00	\$50.00 Cash - Bal. in 3 years.	Feb. 15, 1930	150.00	28.48		178.48	Taxes 1930 to 1938, inclusive	About 6/19/30	Contract released but he is still occupying property. Expect to clean this up in 1939.
4626	Leona E. & Stanley Warchock	Oct. 29, 1929	400.00	\$100.00 Cash - Bal. in 3 years	Nov. 18, 1930	200.00	61.77		261.77	Taxes 1930 to 1938, inclusive	10/29/30	Contract will have to be foreclosed.
4641	Andrew Erickson	Nov. 29, 1929	500.00	\$300.00 Cash - Bal. in 4 years	July 29, 1938	200.00	2.27		202.27	Taxes 1938	Paid \$55.16 on account	Paid \$100.00 in July, 1938 and has promised to make another substantial payment when he sells potatoes.
4669	Gust Tyynismaa	April 16, 1930	360.00	\$72.00 Cash - Bal. in 4 years	April 16, 1930	288.00	65.24		353.24	Taxes 1930 to 1938, inclusive	None paid	Expect compromise settlement of this will be made in 1939.
4679	Sture Johnson & C. Elmer Johnson	June 30, 1930	1,400.00	\$280.00 Cash - Bal. in 5 years	Nov. 9, 1938	697.18	18.18		715.36	Taxes 1938	6/15/38	Making payments of \$50.00 per month.
4895	G.M. Evans	April 6, 1931	1,600.00	\$300.00 Cash - Bal. in 5 years	March, 1938	1,295.00	1.97		1,296.97	Taxes 1938	About 11/6/38	Expect resale of this property in 1939.
4935	Armour C. Saari	Oct. 8, 1931	900.00	\$100.00 Cash - Bal. in 5 years	June 29, 1938	620.47	9.09		629.56	Taxes 1938	12/17/38	Paid \$25.00 in June, 1938 and has now promised beginning Jan., 1938 to make payments of \$20.00 or more per month. Paid \$20.00 Jan. 14, 1939.
5080	Otto Laine	Aug. 12, 1932	242.88	\$82.88 Cash - Bal. in 5 years	Feb. 10, 1937	128.00	6.06		134.06	Taxes 1937 to 1938, inclusive	3/23/33	Refuses to make any further payments. Wants to surrender contract. Expect to dispose of this in 1939.

REAL ESTATE SALES RECEIVABLE - DECEMBER 31, 1939

SHEET NO. 2

CONV. NO.	PURCHASER	DATE OF SALE	CONSIDERATION	TERMS	DATE OF LAST PAYMENT	BALANCE		DUE		INTEREST PAID TO	REMARKS	
						PRINCIPAL	TAXES	INSURANCE PREM.	TOTAL			
5096	Francis T. Pittsley	Sept. 7, 1932	\$ 760.00	\$50.00 Cash - \$50.00 on 2/7/33 and Bal. in 6 years	Oct. 3, 1934	\$ 448.79	\$34.70		\$ 483.49	Taxes 1934 to 1938 inclusive	10/ 7/34	Have secured work for him at Piqua - Munising plant and monthly payroll collection will be made in 1939.
5123	John Lehtimäki	Oct. 20, 1932	350.00	\$75.00 Cash - Bal. in 5 years	Oct. 10, 1938	220.00	3.03		223.03	Taxes 1938	paid \$18.85 on account	Paid \$25.00 in 1938. W.P.A. worker. Collection will be slow.
5251	Eric Hakkanen & Lillian P. Hakkanen	May 15, 1933	650.00	\$100.00 Cash - Bal. in 5 years	June, 1938	102.50	6.06		108.56	Taxes 1938	5/15/38	Keeping up taxes. Has promised to pay up as soon as he can get work.
5419	Wm. Hill	Mar. 15, 1934	240.00	\$15.00 cash - Bal. \$5.00 monthly	Oct. 17, 1938	207.50	3.03		210.53	Taxes 1938	paid \$34.97 on account	Keeping after. Has promised to make payments during 1939. Collection will be slow. Paid \$40.50 1938.
5454	United State of America	May 18, 1934	12,686.04	Cash	July 2, 1937	59.54			59.54		None paid	Deducted by U.S.A. Right-of-way of L&A R.R. Expect to dispose of this in 1939.
5549	Orville Revord	Nov. 1, 1934	500.00	\$25.00 Cash - Bal. \$5.00 on 1st day of Dec. Jan. Feb. Mar. Apr. & May and \$10.00 on 1st day of June, July, Aug. Sept. Oct. & Nov. in each yr. until paid	Oct. 21, 1938	3.63	9.66		13.49		10/ 1/38	Expect this balance to be paid early in 1939.
5592	Archis C. & Ethel P. Stark	Jan. 2, 1935	300.00	\$50.00 Cash - Bal. in 5 years	Dec. 27, 1938	47.00			47.00		7/ 1/38	Up to date.
5611	Edwin Nelson Ellis	Mar. 1, 1935	320.00	\$100.00 Cash - Bal. in 4 years	Mar. 26, 1938	55.00	4.55		59.55	Taxes 1938	3/ 1/38	Up to date.
5613	Santer Mattson	Mar. 4, 1935	240.00	\$60.00 Cash - Bal. in 5 years	Mar. 1, 1938	72.00	1.82		73.82	Taxes 1938	3/ 4/38	Up to date.
5640	Victor Tullila	Apr. 20, 1935	280.00	\$30.00 Cash - Bal. in 5 years	Mar. 23, 1938	100.00	5.28		105.28	Taxes 1938	3/ 1/38	Up to date.
5646	Jacob & Anna Woodoz	May 9, 1935	240.00	\$50.00 Cash - Bal. in 5 years	May 3, 1938	40.00	1.90		41.90	Taxes 1938	5/ 9/38	Up to date.
5665	Bert S. Carr	June 29, 1935 New boiler	22,500.00 1,017.00 <u>23,517.00</u>	\$500.00 Cash - \$500.00 on 29th day of July, Aug. Sept. Oct. & Nov. 1935, \$250.00 on Dec. 29, 1935, Jan. 29, Feb. 29, Mar. 29, Apr. 29, May 29, 1936 - \$5.00 on 29th day of June to Dec. 1936, both inclusive & thereafter \$275.00 per month.	Nov. 9, 1938	15,643.93		853.05	16496.98		10/29/38	No payments received since Nov. 9, 1938. They are three monthly payments in arrears. Business slow. Expect with better conditions in 1939 contract will be brought to date.
5693	Peter Fleck	Aug. 1, 1935	550.00	\$100.00 Cash - Bal. in 3 years	Aug. 15, 1938	180.00			180.00		8/ 1/38	Up to date.
5711	Oliver Froberg	Sept. 6, 1935	300.00	\$50.00 Cash - Bal. in 5 years	Sept. 20, 1938	100.00	1.21		101.21	Taxes 1938	9/ 6/38	Up to date.
5717	John Negileki	Sept. 17, 1935	450.00	\$50.00 Cash - Bal. in 4 years	Dec. 1, 1938	48.58	1.52		50.10	Taxes 1938	11/17/38	Expect this will be paid early in 1939.
5773	Russell E. Young	Dec. 2, 1935	250.00	\$5.00 per month beginning Dec. 1, 1935	Dec. 1938	96.69			96.69		10/31/38	Company Employee. Payroll collection.
5851	Frank Lehtonen & Alma L. Lehtonen	June 1, 1936	250.00	\$5.00 Cash - Bal. in monthly payments of \$5.00 or more	December, 1938	116.48			116.48		11/30/38	Company Employee. Payroll collection.
5867	David Gereau	May 19, 1936	200.00	\$25.00 Cash - \$25.00 Nov. 19, 1936 and Bal. in 3 years	Aug. 8, 1938	50.00	2.88		52.88	Taxes 1938	5/19/38	Up to date.
5872	Arnold & Vera P. Seegar	June 1, 1936	350.00	\$10.00 Cash - Bal. \$5.00 per month	December, 1938	195.00			195.00		Approx. 2/1/39	Company Employee. Payroll collection.
5887	Reinhardt & Eva J. Hanson	June 1, 1936	100.00	\$5.00 Cash - Bal. \$5.00 per month	May, 1938	5.00			5.00		None paid	Expect this to be paid early in 1939.
5888	Ione Johnson	June 1, 1936	100.00	\$5.00 Cash - Bal. \$5.00 per month	Jan. 2, 1938	10.00			10.00		None paid	Expect this to be paid early in 1939.
5889	Nestor & Euphemia Blomquist	June 1, 1936	100.00	\$25.00 Cash - Bal. in 3 years	March 7, 1938	15.00			15.00		6/ 1/37	Up to date.
5546	John Powers	Oct. 25, 1934	10.00	Cash		10.00			10.00		None paid	These people want this replacement deed but so far have not been able to make payment. Expect to dispose of this in 1939.

REAL ESTATE SALES RECEIVABLE - DECEMBER 31, 1938

CONV. NO.	PURCHASER	DATE OF SALE	CONSIDERATION	TERMS	SHEET NO. 3 BALANCE DUE				INTEREST PAID TO	REMARKS	
					DATE OF LAST PAYMENT	PRINCIPAL	TAXES	INSURANCE PREM.			TOTAL
5890	Alex & Helmi Bertel	June 1, 1936	\$ 100.00	\$5.00 Cash - Bal. \$5.00 every 2nd month	December, 1938	\$ 32.67			\$ 32.67	11/30/38	Up to date
5895	John Mathews & Viola J. Mathews	June 1, 1936	100.00	\$5.00 Cash - Bal. \$5.00 every 2nd month	December, 1938	26.10			26.10	11/30/38	Company Employee. Payroll collection.
5896	John R. Stark & Olive O. Stark	June 1, 1936	500.00	\$75.00 Cash - Bal. in 5 years	Sept. 21, 1938	255.00			255.00	8/ 1/38	Up to date.
5897	Lester & Eva Wheatley	June 1, 1936	100.00	\$5.00 Cash - Bal. \$5.00 every 2nd month	December, 1938	29.66			29.66	11/30/38	Company Employee. Payroll collection.
5898	Frank Lind	June 1, 1936	141.00	\$5.00 Cash - Bal. \$5.00 every 2nd month	December, 1938	61.19			61.19	11/30/38	Company Employee. Payroll collection.
5899	Albert M. & Anna O. Johnson	June 1, 1936	100.00	\$5.00 Cash - Bal. \$5.00 every 2nd month	December, 1938	29.57			29.57	11/30/38	Company Employee. Payroll collection.
5900	Arne Aho & Laila H. Aho	June 1, 1936	100.00	\$5.00 Cash - Bal. \$5.00 every 2nd month	December, 1938	23.87			23.87	11/30/38	Company Employee. Payroll collection.
5902	Ernest Keskimaki	June 1, 1936	100.00	\$25.00 Cash - Bal. in 3 years	Oct. 3, 1938	25.00			25.00	6/ 1/38	Up to date.
5904	John F. & Lempi L. Mattson	June 1, 1936	100.00	\$10.00 Cash - Bal. \$5.00 every 2nd month	December, 1938	21.13			21.13	11/30/38	Company Employee. Payroll collection
5906	Reuben & Ellen S. Helgren	June 1, 1936	100.00	\$25.00 Cash - Bal. in 3 years	May 27, 1938	30.00			30.00	2/ 7/38	Up to date.
5909	Arthur & Lempi H. Gagnon	June 1, 1936	100.00	\$5.00 Cash - Bal. in \$5.00 per month	December, 1938	9.61			9.61	11/30/38	Company Employee. Payroll collection.
5910	Alfred & Beatrice Corey	June 1, 1936	100.00	\$5.00 Cash - Bal. \$5.00 every 2nd month	December, 1938	22.18			22.18	11/30/38	Company Employee. Payroll collection.
5912	William E. Ennett	July 11, 1936	100.00	\$5.00 Cash - Bal. \$5.00 or more payable on 11th of every month, beginning Sept. 11, 1936	December, 1938	34.38			34.38	11/30/38	Company Employee. Payroll collection.
5917	Arthur & Elinor J. Olson	June 1, 1936	100.00	\$5.00 Cash - Bal. \$5.00 every 2nd month	December, 1938	29.54			29.54	11/30/38	Company Employee. Payroll collection.
5918	Alex Marcotte	June 1, 1936	200.00	\$10.00 Cash - Bal. \$5.00 per month	December, 1938	67.89			67.89	1/ 1/39	Company Employee. Payroll collection.
5920	Eugene & Helen P. Roberts	June 1, 1936	100.00	\$5.00 Cash - Bal. \$5.00 every 2nd month	December, 1938	26.95			26.95	11/30/38	Company Employee. Payroll collection.
5950	Rudolph H. Fredrickson	July 17, 1936	585.00	\$200.00 Cash - Bal. in 3 years	July 15, 1938	125.00			125.00	7/17/38	Up to date.
5951	Alex Arseneault	July 27, 1936	400.00	\$100.00 Cash - Bal. in 6 years	Aug. 22, 1938	201.43	\$1.33		202.76	Taxes 1938 7/27/38	Up to date.
5959	John Herman, Jr. & Opal B. Herman	Aug. 1, 1936	100.00	\$5.00 Cash - Bal. \$5.00 every 2nd month	December, 1938	37.08			37.08	11/30/38	Company Employee. Payroll collection.
5961	Edgar R. & Olga H. Staples	Aug. 12, 1936	455.00	\$10.00 Cash - Bal. \$5.00 per month	Dec. 22, 1938	305.00			305.00	10/1/ 37	Company Employee. Payroll collection.
5964	Gladys Campbell	Aug. 18, 1936	250.00	\$50.00 Cash - Bal. in 4 years	Aug. 18, 1938	100.00	1.43		101.43	8/ 18/38	Up to date.
5967	Werner Dahlstrom & Annetta B. Dahlstrom	July 3, 1936	370.00	\$25.00 Cash - \$45.00 Jan. 3, 1937; \$100.00 July 3rd, 1937; Bal. in 2 years	Sept. 6, 1938	180.00			180.00	7/ 5/38	Part of payment due July 3, 1936 in arrears. Expect this will be paid early in 1939.
5973	Ejner A. Anderson	Sept. 5, 1936	100.00	\$25.00 Cash - Bal. in 3 years	Aug. 1, 1938	25.00			25.00	9/ 5/38	Up to date.
5974	Thomas Guidebeck & Wife	Sept. 10, 1936	300.00	\$25.00 Cash - Bal. in monthly payments of \$5.00 or more	October, 1938	187.50			187.50	\$25.00 paid on account	Sick, was Company employee.
5982	Edward J. Bernard & Wife	Sept. 10, 1936	210.00	\$10.00 Cash - \$15.00 Oct. 10, 1936; \$25.00 Nov. 10, 1936; - Bal. in 3 years	Nov. 6, 1937	110.00			110.00	9/ 1/37	Expect this will be paid in 1939.
6004	Jalmer Rukkala	Nov. 6, 1936	320.00	\$50.00 Cash - \$50.00 Feb. 4, 1937; \$55.00 Nov. 4, 1937 - Bal. in 3 years?	Sept. 23, 1938	230.00	2.27		232.27	Taxes 1938 paid \$16.67 on account	Paid taxes in Feb. 1939. Collection will be slow. Expect some payment for pulpwood deliveries in 1939.

REAL ESTATE SALES RECEIVABLE - DECEMBER 31, 1938

SHEET NO. 4

CONV. NO.	PURCHASER	DATE OF SALE	CONSIDERATION	TERMS	DATE OF LAST PAYMENT	BALANCE DUE			INTEREST PAID TO	REMARKS
						PRINCIPAL	TAXES	INS. PREM.		
5984	Charles & Elma Partanen	Sept. 23, 1936	\$ 210.00	\$5.00 Cash - Bal. monthly payments of \$5.00 or more	December, 1938	\$ 98.65		\$ 98.65	10/31/38	Company Employee. Payroll collection.
6036	Swen & Eero Lindfors	Jan. 15, 1937	240.00	\$50.00 Cash - Bal. in 3 years	Jan. 14, 1938	120.00	3.03	123.03	Taxes 1938 1/15/38	Up to date.
6053	Edward J. & Gladys J. Brisson	Feb. 15, 1937	110.00	\$5.00 Cash - Bal \$5.00 every 2nd month	May, 1938	75.00	1.31	76.31	Taxes 1937 \$5.00 paid on account	Was Company Employee. Discharged. Expect some disposition of this in 1939.
6066	Peter Jacobson	Mar. 24, 1936	625.00	\$325.00 Cash - Bal. 3 years	Mar. 26, 1938	200.00	6.06	206.06	Taxes 1938 3/24/38	Up to date
6077	United States of America	April 15, 1937	250.00	Cash		250.00		250.00		Paid Jan. 28, 1939.
6078	United States of America	April 15, 1937	4,359.30	Cash		4,359.30		4,359.30		Paid Jan. 28, 1938
6079	United States of America	April 15, 1937	3,440.38	Cash		3,440.38		3,440.38		Paid Jan. 28, 1939
6088	Albert Jenkins	May 3, 1937	250.00	\$5.00 Cash - \$5.00 per month on 3rd of each month	December, 1938	185.65	.38	186.03	Taxes 1938 11/30/38	Company Employee. Payroll collection.
6094	Andrew Hemila & Wife	May 6, 1937	300.00	\$5.00 Cash-\$5.00 per month on 6th of each month	December, 1938	202.34		202.34	1/ 1/39	Company Employee. Payroll collection.
6097	Lambert Chard	May 6, 1937	200.00	\$5.00 Cash - \$5.00 per month on 6th of each month	December, 1938	119.37	.38	119.75	Taxes 1938 11/30/38	Company Employee. Payroll collection.
6133	Herman G. Rath	June 21, 1937	600.00	\$100.00 Cash - Bal. 5 years	Jan. 14, 1938	500.00	7.58	507.58	Taxes 1938 None paid	Substantial businessman. Expect payment in 1939.
6137	Alger County Road Commission	June 1, 1937	12,700.00	\$2540.00 on June 1, 1938, 1939, 1940 1941 and 1942		12,700.00		12,700.00	None paid	This contract was received by the Commission in 1938 but civic organization are endeavoring to get the Federal Forest Service to take it over.
6138	Waino J. Kangas	June 25, 1937	350.00	\$8.00 Cash - Bal. in \$8.00 instal.	December, 1938	258.00		258.00	\$12.00 paid on account	Company Employee. Payroll collection.
6150	Rudolph Turri & Wife	July 10, 1937	450.00	\$8.00 Cash - Bal. \$8.00 monthly installments on 10th of ea.mo.	December, 1938	350.00	1.58	351.58	Taxes 1938 \$8.00 paid on account	Company Employee. Payroll collection.
6156	C.H. Adolph Okesson	July 6, 1937	300.00	\$5.00 Cash-Bal. \$5.00 monthly installments on 6th of ea.month	November, 1938	230.00	.38	230.38	Taxes 1938 \$5.00 paid on account	Company Employee. Payroll collection.
6158	Magnhild Okesson	July 6, 1937	300.00	\$10.00 Cash - Bal. \$5.00 monthly installments on 6th of each month	December, 1938	205.00	.38	205.38	Taxes 1938 None paid	Monthly payments being made.
6159	Carl B. Gill	July 12, 1937	350.00	\$50.00 Cash - Bal. in monthly installments of \$10.00 each	December, 1938	165.00	.38	165.38	Taxes 1938 \$15.00 paid on account	Company Employee. Payroll collection.
6210	Grant Truckey	Oct. 20, 1937	250.00	\$100.00 Cash - Bal. in 3 years	October 20, 1938	100.00	1.90	101.90	Taxes 1938 11/20/38	Up to date.
6212	Feare Lamire & Wife	Oct. 16, 1937	110.00	\$5.00 Cash - Bal. in monthly installments of \$5.00 or more	December, 1938	49.93		49.93	11/30/38	Company Employee. Payroll collection.
6213	Arthur Hocking & Wife	Oct 16, 1937	110.00	\$5.00 Cash - Bal in monthly installments of \$5.00 or more	December, 1938	44.90		44.90	11/30/38	Company Employee. Payroll collection.
6214	Fred Roy	Oct. 19, 1937	110.00	\$5.00 Cash - Bal. in monthly installments of \$5.00 or more	December, 1938	45.48		45.48	11/20/38	Company Employee. Payroll collection.
6215	Waino E. Pulkkinen & Wife	Oct. 22, 1937	110.00	\$5.00 Cash - Bal in Monthly installments of \$5.00 or more	December, 1938	43.21		43.21	11/30/38	Company Employee. Payroll collection.

REAL ESTATE SALES RECEIVABLE - DECEMBER 31, 1938

SHEET NO. 5

CONV. NO.	PURCHASER	DATE OF SALE	CONSIDERATION	TERMS	DATE OF LAST PAYMENT	BALANCE DUE				INTEREST PAID TO	REMARKS
						PRINCIPAL	TAXES	INS. PREM.	TOTAL		
6231	Munising Coal Co.	Nov. 2, 1937	\$ 1,200.00	Due on Nov. 2, 1938		\$1,200.00			\$1,200.00	None paid	To be paid \$190.00 in January, 1939 and balance at the rate of \$100.00 per month.
6265	Clarence G. Hearn & Chas. Snyder & Gust Barbnik	Jan. 14, 1938	160.00	\$40.00 Cash - Bal. in 3 years. Also to pay taxes	July 14, 1938	120.00	1.21		121.21	Taxes 1938	8/ 14/38 Up to date.
6282	Frank Mikulich	Mar. 2, 1938	360.00	\$50.00 Cash - \$150.00 due May 2, 1938; \$80.00 March 2, 1938; \$80.00 March 2, 1940; also to pay 10/12/38 taxes	May 12, 1938	160.00	1.28		161.28	Taxes 1938	None paid Up to date.
6297	Thomas Anderson & Wife	April 12, 1938	360.00	\$15.00 Cash - Bal. in monthly installments of \$15.00 per month. Beginning May 12, 1938	October, 1938	307.50	1.06		308.56	Taxes 1938	None paid Company Employee. Payroll collection.
6298	John Kaminen & Wife	April 21, 1938	110.00	\$5.00 Cash - Bal. in monthly installments of \$5.00, beginning May 21, 1938, also to pay 8/12/ of 1938 taxes	December, 1938	68.68	.27		68.95	Taxes 1938	11/30/38 Company Employee. Payroll collection.
6301	William A. Hill & Wife	April 24, 1938	110.00	\$5.00 Cash - Bal. in monthly installments of \$5.00 each begin. May 26, 1938 to pay 8/12 of 1938 taxes	December, 1938	73.17	.27		73.44	Taxes 1938	11/30/38 Company Employee. Payroll collection.
6302	Vincent Mingori & Wife	April 22, 1938	110.00	\$5.00 Cash. Bal. in monthly installments of \$5.00 each. Begin. May 22, 1938 to pay 8/12 of 1938 taxes	December, 1938	68.66	.27		68.93	Taxes 1938	1/ 1/39 Company Employee. Payroll collection.
6303	Anthony Mingori & Wife	April 22, 1938	110.00	\$5.00 Cash-Bal in monthly installments of \$5.00 each. Begin. May 22, 1938; also to pay 1/12 of 1938 taxes	December, 1938	70.00	.27		70.27	Taxes 1938	None Company Employee. Payroll collection.
6306	Wm. E. Suomi & Wife	May 2, 1938	140.00	\$5.00 Cash - Bal. in monthly installments of \$5.00 each Begin. June 2, 1938	December, 1938	106.26	.61		107.07	Taxes 1938	11/30/38 Company Employee. Payroll collection.
6309	Clarence Eriseon & Wife	May 2, 1938	140.00	\$5.00 down - Bal. in monthly installments of \$5.00 each month. Begin. 6/2/38	November, 1938	118.12	.61		118.93	Taxes 1938	10/31/38 Company Employee. Payroll collection.
6306	Eugene E. Hill	April 27, 1938	140.00	\$5.00 Cash - Bal. \$5.00 per mo. beginning May 27, 1938	December, 1938	109.40	.61		110.21	Taxes 1938	11/30/38 Company Employee. Payroll collection.
6317	Ewald A. Jarvis	May 13, 1938	110.00	\$25.00 down - Bal. \$30.00 5/13/39 - \$30.00 5/12/40, \$25.00 5/13/31	November, 1938	85.00	.27		85.27	Taxes 1938	11/13/38 Up to date.
6319	Herman Peum & wife	May 7, 1938	140.00	\$5.00 down - Bal. \$5.00 each mo. beginning 6/7/38	December, 1938	103.69	.61		104.50	Taxes 1938	11/30/38 Company Employee. Payroll collection.
6326	Dale D. Goodmoot	May 24, 1938	400.00	\$100.00 Cash - Bal. in 4 years	December, 1938	300.00	.61		300.61	Taxes 1938	11/24/38 Up to date.
6337	Louis Pellitier et al	June 7, 1938	\$ 500.00	\$100.00 Cash - Bal. in 4 years	June 8, 1938	400.00	9.09		409.09	Taxes 1938	None paid Up to date.

REAL ESTATE SALES RECEIVABLE - DECEMBER 31, 1938

SHEET NO. 6

CONV. NO.	PURCHASER	DATE OF SALE	CONSIDERATION	TERMS	DATE OF LAST PAYMENT	BALANCE DUE				Taxes	INTEREST PAID TO	REMARKS
						PRINCIPAL	TAXES	INS. PREM.	TOTAL			
6351	Peter Koponen & Wife	July 7, 1938	\$ 140.00	\$40.00 Cash - Bal. in 2 years	July 7, 1938	\$ 100.00	.61		\$ 100.61	Taxes 1938	None paid	Up to date.
6356	Vego Anderson & Wife	July 11, 1938	220.00	\$2.50 Cash - Bal. \$2.50 per month payable on 11th of each mo. Beginning 8/11/38	December, 1938	214.33	.61		215.14	Taxes 1938	11/30/38	Company Employee. Payroll collection.
6357	Onnie A. Westi & Wife	July 18, 1938	110.00	\$25.00 Cash - Bal. in 3 years	Aug. 24, 1938	85.00	.27		85.27	Taxes 1938	None Paid	Up to date.
6370	Herbert J. Skewis	July 18, 1938	300.00	\$5.00 Cash - Bal. \$5.00 per mo. payable on 18 of each month	December, 1938	290.00	.38		290.38	Taxes 1938	None paid	Company Employee. Payroll collection.
6371	August A. Koski & Wife	Aug. 1, 1938	140.00	\$2.50 Cash - Bal. \$2.50 per month Begin. Sept. 1, 1938 until paid	December, 1938	130.92	.54		131.46	Taxes 1938	11/30/38	Company Employee. Payroll collection.
6372	Walter H. Hill & Wife	Aug. 1, 1938	140.00	\$2.50 Cash - Bal. \$2.50 or more per month payable on 1st day of each mo. Begin. Sept. 1, 1938	December, 1938	130.92	.54		131.46	Taxes 1938	11/30/38	Company Employee. Payroll collection.
6374	Charles E. Larson & Wife	Aug. 15, 1938	110.00	\$2.50 Cash - Bal. \$2.50 or more per mo. pay on 15th of mo. begin. 9/15/38	December, 1938	99.61	.27		99.88	Taxes 1938	11/1/39	Company Employee. Payroll collection.
6375	Charles Waara	Aug. 15, 1938	110.00	\$5.00 Cash - Bal. \$5.00 per month pay on 15th begin. 9/15/38	December, 1938	96.58	.27		96.85	Taxes 1938	11/30/38	Company Employee. Payroll collection.
6378	Victor A. Erickson & Wife	Aug. 22, 1938	110.00	\$25.00 Cash - Bal. in 3 years	Oct. 3, 1938	75.00	.27		75.27	Taxes 1938	None paid	Up to date.
6386	Edward H. Erickson	Sept. 12, 1938	350.00	\$150.00 Cash - Bal in 5 years	Sept. 15, 1938	200.00	1.02		201.02	Taxes 1938	None paid	Up to date.
6399	Clayton R. Fausch	Oct. 10, 1938	320.00	\$40.00 Cash - Bal. \$120.00 June 15, 1939; \$160.00 Jan. 15, 1940	Oct. 10, 1938	280.00	.57		280.57	Taxes 1938	None paid	Up to date.
6405	Werner Rinne	Oct. 10, 1938	110.00	\$25.00 Cash - Bal. in 3 years	Nov. 9, 1938	85.00	.27		85.27	Taxes 1938	None paid	Up to date.
6406	Max M. Roy	Oct. 3, 1938	110.00	\$5.00 Cash - Bal. \$5.00 per month beginning 11/3/38	December, 1938	100.52	.27		100.79	Taxes 1938	None paid	Company Employee. Payroll collection.
6421	John F. Wood	Nov. 14, 1938	160.00	\$40.00 Cash - Bal. in 3 years	Nov. 19, 1938	120.00	2.42		122.42	Taxes 1938	None paid	Up to date.
6434	Board of Co. Road Commission	Dec. 1, 1938	12.50	Cash		12.50			12.50			Paid in January, 1939.
6445	Alexander Linna	Dec. 28, 1938	247.00	Cash		247.00			247.00			Paid in January, 1939.
TOTAL - THE CLEVELAND-CLIFFS IRON COMPANY						\$ 74,122.20	\$1066.74	\$924.30	\$76,113.24			
WILLIAM G. MATHER ACCOUNTS:												
4404	John Heino	May 10, 1927	320.00	\$25.00 Cash - Bal. in 5 years	May 10, 1928	255.00	75.46		330.46	Taxes 1928 to 1936, incl.	5/10/28	These men have not replied to any of the letters written them recently and we have asked our cruiser to see them at the first opportunity.
4405	Anselm Oja	May 10, 1927	300.00	\$30.00 Cash - Bal. in 5 years	May 10, 1927	240.00	65.24		305.24	Taxes 1927 to 1936, incl.	None paid	
5934	Leo N. D'Amour	July 31, 1936	1,000.00	\$200.00 Cash - Bal. in 4 years	July 27, 1936	800.00	10.82		810.82	Taxes 1936 & 1937	None paid	Wants to keep land and has promised to make payments in 1939.
6294	Everett Setter	April 1, 1938	200.00	\$50.00 Cash - Bal. in 2 years		130.00	2.85		132.85	Taxes 1938	10/1/38	Up to date.
TOTAL - WILLIAM G. MATHER						1,425.00	174.17		1,599.17			
GRAND TOTAL						\$ 75,547.20	\$1240.91	\$924.30	\$77,712.41			

THE CLEVELAND-CLIFFS IRON COMPANY

LAND DEPARTMENT

TIMBER SALES RECEIVABLE - DECEMBER 31, 1938

CONV. NO.	PURCHASER	DATE OF SALE	CONSIDERATION	TERMS	DATE OF LAST PAYMENT	BALANCE DUE			INTEREST PAID TO	REMARKS	
						PRINCIPAL	TAXES	INS. PREM.			
4446	C.E. Clement & Sons	Oct. 4, 1927	\$ 8,000.00	\$1500.00 Cash - Balance on Oct. 1, 1939	Feb. 8, 1938		\$ 16.67		\$16.67	Taxes 1938	Expect payment early in 1939.
4526	Ray De Noquet Co.	Oct. 13, 1928	165,000.00	\$40000.00 Cash-Bal. 90 day note	Jan. 10, 1938		1144.51		1144.51	Taxes 1938	Taxes paid in January, 1939.
4594	Wm. Bonifas Lumber Co.	July 1, 1929	225,000.00	Cash	Jan. 2, 1938		291.72		291.72	Taxes 1938	Taxes paid in January, 1939.
5065	Ade Wesa	July 18, 1932	300.00	Cash	Jan. 2, 1938		1.67		1.67	Taxes 1938	Taxes paid in January, 1939.
5068	Toivo Peltto	July 21, 1932	125.00	Cash	Feb., 1937		1.37		1.37	Taxes 1938	Taxes paid in January, 1939.
5199	Isaac Hannuksela	Dec. 12, 1932	300.00	Cash	Jan. 8, 1938		1.37		1.37	Taxes 1938	Taxes paid in January, 1939.
5261	Waino Warjonen	June 15, 1933	300.00	Cash	June 1, 1938		13.67		13.67	Taxes 1938	Expect payment early in 1939.
5354	Emil Rallo, Jafet Rytkonen & A. Jarvi	Nov. 14, 1933	20,000.00	\$5000.00 Cash - \$5000.00 Dec. 1, Jan. 1 & Feb. 1, 1934	Jan. 18, 1938		65.95		65.95	Taxes 1938	Taxes paid in January, 1939.
5543	Isaac Hannuksela	Oct. 15, 1934	200.00	Cash	Jan. 2, 1938		1.37		1.37	Taxes 1938	Taxes paid in January, 1939.
5565	Matti Holli	Dec. 1, 1934	300.00	Cash	Jan. 31, 1938		1.37		1.37	Taxes 1938	Taxes paid in January, 1939.
5568	George Hannuksela	Dec. 3, 1934	425.00	\$200.00 Cash - \$225.00 on 2/3/35	Jan. 2, 1938		1.37		1.37	Taxes 1938	Taxes paid in January, 1939.
5618	Matt Pesola Estate	March 16, 1935	90.00	Cash	Nov. 19, 1938		.37		.37	Balance 1938 taxes	Taxes paid in January, 1939.
5642	Ade Wesa	April 27, 1935	50.00	Cash	Jan. 2, 1938		1.67		1.67	Taxes 1938	Taxes paid in January, 1939.
5647	Chas. Storm	May 13, 1935	75.00	Cash	Jan. 31, 1938		1.52		1.52	Taxes 1938	Expect payment early in 1939.
5656	Elmer A. Klasell	May 29, 1935	166.75	Cash	Jan. 4, 1938		1.52		1.52	Taxes 1938	Taxes paid in January, 1939.
5664	Herman Maki	June 14, 1935	600.00	Cash	Jan. 2, 1938		11.26		11.26	Taxes 1938	Taxes paid in January, 1939.
5744	Bernard Koerp	Nov. 4, 1935	150.00	\$100.00 Cash-Bal. 1/1/36	Jan. 24, 1938		2.12		2.12	Taxes 1938	Expect payment early in 1939.
5798	Victor Hakala	Jan. 24, 1936	25.00	Cash	Dec. 22, 1937		2.13		2.13	Taxes 1938	Taxes paid in January 1939.
5799	Edward Kauppila	Jan. 24, 1936	10.00	Cash	Jan. 7, 1938		2.13		2.13	Taxes 1938	Taxes paid in January 1939.
5802	George Hannuksela	Feb. 3, 1936	250.00	Cash	Jan. 2, 1938		2.05		2.05	Taxes 1938	Taxes paid in January 1939.
5814	Walfred Holli	March 21, 1936	175.00	Cash	Jan. 31, 1938		2.74		2.74	Taxes 1938	Taxes paid in January, 1939.
5870	Emil Rallo	June 1, 1936	50,000.00	\$14000.00 Cash-Bal \$10000.00 each year, June 1, 1937, 1938 and 1939 and \$5000.00 June 1, 1940.	Jan. 20, 1938		232.91		232.91	Taxes 1938	Taxes paid in January, 1939.
5953	Nels Engman (W.C.Mather Lends)	July 27, 1936	100.00	Cash	Feb. 4, 1938		6.82		6.82	Taxes 1938	Taxes paid in January, 1939.
5955	John Ostaneck	Aug. 1, 1936	200.00	Cash	Jan. 12, 1938		2.27		2.27	Taxes 1938	Taxes paid in January, 1939.

TIMBER SALES RECEIVABLE - DECEMBER, 1938

SHEET NO. 2

CONV. NO.	PURCHASER	DATE OF SALE	CONSIDERATION	TERMS	DATE OF LAST PAYMENT	PRINCIPAL	TAXES	INS. PREM.	TOTAL	INTEREST PAID TO	REMARKS
6000	John Ketter & Matt Asplund	Oct. 26, 1936	\$ 50.00	Cash	Jan. 2, 1938		\$ 2.88		\$ 2.88	Taxes 1938	Taxes paid in January, 1939.
6002	Victor Makela	Oct. 1, 1936	200.00	Cash	Jan. 2, 1938		6.65		6.65	Taxes 1938	Taxes paid in January, 1939.
6045	George Hannuksela	Feb. 1, 1937	200.00	Cash	Jan. 2, 1938		1.37		1.37	Taxes 1938	Taxes paid in January, 1939.
6060	Ray C. Moore	March 1, 1937	225.00	Cash	Feb. 3, 1938		3.40		3.40	Taxes 1938	Expect payment early in 1939.
6065	Louis Laurich	March 18, 1937	100.00	Cash	Jan. 14, 1938		1.52		1.52	Taxes 1938	Expect payment early in 1939.
6067	Emil Kangas	March 27, 1937	150.00	Cash	Jan. 2, 1938		2.88		2.88	Taxes 1938	Taxes paid in January, 1939.
6089	Thomas Connors	May 1, 1937	1800.00	Cash	Jan. 2, 1938		29.34		29.34	Taxes 1938	Taxes paid in January, 1939.
6092	W.J. Kehoe	May 3, 1937	100.00	Cash	Feb. 10, 1938		4.55		4.55	Taxes 1938	Expect payment early in 1939.
6095	William Larmour	May 1, 1937	235.00	Cash	Jan. 5, 1938		2.74		2.74	Taxes 1938	Taxes paid in January, 1939.
6098	Seth Wixtrom	May 1, 1937	2400.00	\$1500.00 Cash-Bal. 900.00 Nov. 1, 1937	Jan. 2, 1938		56.90		56.90	Taxes 1938	Expect payment early in 1939.
6100	Adelore Pepin & Florian Nault	May 11, 1937	50.00	Cash	Jan. 17, 1938		2.74		2.74	Taxes 1938	Taxes paid in January, 1939.
6103	Geo. Hannuksela	May 14, 1937	135.00	Cash	Jan. 2, 1938		1.37		1.37	Taxes 1938	Taxes paid in January, 1939.
6135	John Ostanek	June 23, 1937	75.00	Cash	Jan. 12, 1938		1.82		1.82	Taxes 1938	Taxes paid in January, 1939.
6136	Victor Makela	June 28, 1937	450.00	Cash	Jan. 2, 1938		16.13		16.13	Taxes 1938	Taxes paid in January, 1939.
6157	Victor Makela	July 23, 1937	7100.00	\$3550.00 Cash-Bal. July 23, 1938	Nov. 9, 1938		82.71		82.71	Taxes 1938	Taxes paid in January, 1939.
6174	Ludwig Laurich	Aug. 27, 1937	75.00	Cash	Feb. 2, 1938		1.82		1.82	Taxes 1938	Expect payment early in 1939.
6184	Emil Kangas	Sept. 11, 1937	150.00	Cash	Jan. 2, 1938		2.88		2.88	Taxes 1938	Taxes paid in January, 1939.
6193	Louis Mikulich	Sept. 27, 1937	1800.00	Cash	Jan. 12, 1938		13.64		13.64	Taxes 1938	Taxes paid in January, 1939.
6201	Matt Leivo	Oct. 8, 1937	75.00	Cash	Jan. 2, 1938		2.88		2.88	Taxes 1938	Taxes paid in January, 1939.
6207	Niilo Lautanen	Oct. 21, 1937	200.00	Cash	Jan. 14, 1938		2.88		2.88	Taxes 1938	Expect payment early in 1939.
6208	Arne J. Niemela	Oct. 19, 1937	450.00	Cash	Jan. 2, 1938		2.54		2.54	Taxes 1938	Taxes paid in January, 1939.
6217	George Hannuksela	Oct. 27, 1937	650.00	Cash	Jan. 2, 1938		2.05		2.05	Taxes 1938	Taxes paid in January, 1939.
6223	Charles Laurich	Nov. 1, 1937	50.00	Cash	Feb. 2, 1938		1.82		1.82	Taxes 1938	Expect payment early in 1939.
6225	Wm. Niemi & Kasper J. Ranta	Nov. 2, 1937	375.00	Cash	Feb. 15, 1938		2.88		2.88	Taxes 1938	Taxes paid in January, 1939.
6235	Henry R. Hendrickson	Nov. 17, 1937	100.00	Cash	Jan. 2, 1938		2.88		2.88	Taxes 1938	Taxes paid in January, 1939.
6240	Charles Hill	Nov. 22, 1937	125.00	Cash	Jan. 17, 1938		2.88		2.88	Taxes 1938	Expect payment early in 1939.
6268	Don D. Becker	Jan. 18, 1938	1450.00	\$75.00 Cash-Down \$650.69 due Becker from C.C.I.Co. to be applied on this acct. \$724.31 to be paid Feb. 15, 1938 by Becker.	March, 1938		1.52		1.52	Taxes 1938	Expect payment early in 1939.

TIMBER SALES RECEIVABLE - DECEMBER 31, 1938

SHEET NO. 3

CONV. NO.	PURCHASER	DATE OF SALE	CONSIDERATION	TERMS	DATE OF LAST PAYMENT	BALANCE		DUE		TOTAL	INTEREST PAID TO	REMARKS
						PRINCIPAL	TAXES	INS. PREM				
6277	A.L. Byers	Feb. 18, 1938	\$ 1,000.00	Cash	March 29, 1938		\$ 19.70			\$ 19.70		Expect payment early in 1939.
6285	The North. Veneer & Plywood Corp.	March 3, 1938	1,275.00	Cash	March 14, 1938		1.90			1.90		Taxes paid in January, 1939.
6293	Harry O. Knudsen	March 30, 1938	1,050.00	Cash	April 30, 1938		3.99			3.99		Taxes paid in January, 1939.
6331	Victor Makela	May 26, 1938	75.00	Cash	May 27, 1938		2.74			2.74		Taxes paid in January, 1939.
6335	Charles Stark	July 13, 1938	50.00	Cash	July 13, 1938		2.88			2.88		Taxes paid in January, 1939.
6362	Theodore Nault & Adlore Laffrenier	Sept. 2, 1938	50.00	Cash	Sept. 6, 1938		2.74			2.74		Taxes paid in January, 1939.
6397	John Orquist	Oct. 3, 1938	115.00	Cash	Oct. 24, 1938		2.88			2.88		Taxes paid in January, 1939.
6400	Wm. E. Brussiere & Adelon St. Andre	Oct. 11, 1938	50.00	Cash	Oct. 24, 1938		1.03			1.03		Expect payment early in 1939.
6415	Victor Makela		50.00	Cash	Nov. 12, 1938		5.47			5.47		Taxes paid in January, 1939.
6440	Eldred Pascoe	Dec. 14, 1938	250.00	\$100.00 Cash - Balance .50 per cd. on wd. delv'd. to Cliffs Dow Co.	Dec. 1938	90.34				90.34		Paid in January, 1939.
6442	Rolland Juchemich	Dec. 16, 1938	150.00	Cash	Dec. 20, 1938	10.00	2.88			12.88		This will be paid in February, 1939.
TOTAL						\$ 100.34	\$8086.63			\$ 2186.97		

AJE:LED:NM-6
1/30/39

THE CLEVELAND-CLIFFS IRON COMPANY

LAND DEPARTMENT

HOUSE AND LOT SALES RECEIVABLE -- DECEMBER 31, 1938

CONV. NO.	PURCHASER	DATE OF SALE	CONSIDERATION	TERMS	DATE OF LAST PAYMENT	BALANCE DUE				INTEREST PAID	REMARKS
						PRINCIPAL	TAXES	INSURANCE	TOTAL		
556	Harry C. & Hildur A. Olson	Dec. 1, 1922	\$ 833.77	36 notes of \$25.00 each and one note of \$14.23-- payable monthly.	Oct. 20, 1931	\$ 170.33			\$170.33	6/ 1/25	Second mortgage held by Frank Runsat's sister foreclosed in 1938 and redemption period expired late last fall. These people have promised to take care of this very shortly.
684	Albert F.J. Schultz Estate	Dec. 6, 1926	1,144.36	95 notes of \$15.00 each and one note of \$19.13-- payable monthly.	July 5, 1938	348.18			348.18	7/ 6/38	This property was taken over by R.W. Nebel, attorney in 1938. He is several payments in arrears but we expect the account will be brought to date during 1939.
5445	Albert J. & Violet J. Cota	May 17, 1934	2,300.00	\$20.00 Cash - Bal. \$20.00 monthly	Dec. 2, 1938	1,737.43			1,737.43	11/18/38	Making his payments regularly.
TOTALS						\$2,255.94			\$2,255.94		

LED:NM-6
2/7/39

THE CLEVELAND-CLIFFS IRON COMPANY

LAND DEPARTMENT

LOT SALES RECEIVABLE - DECEMBER 31, 1938

CONV. NO.	PURCHASER	DATE OF SALE	CONSIDERATION	TERMS	DATE OF LAST PAYMENT	BALANCE DUE			REMARKS	INTEREST PAID	
						PRINCIPAL	TAXES	INSURANCE			
2380	Wm. Jory		\$ 10.00			\$ 10.00			\$ 10.00		Covers charge for replacement of lost deed. This was refunded and entry to correct in January, 1939.
6363	City of Negaunee	July 27, 1938	1.00	Cash		1.00			1.00		Paid in January, 1939
4597	Randall Black & Mary Black	July 17, 1925	110.00	\$10.00 Cash - Bal. in 4 years	Sept. 29, 1932	65.00	\$14.82		79.82	Taxes 1929 to 1935 incl.	1/17/30 Keeping after. Have promised monthly payments in 1939.
6061	Albert Fredrickson	March 1, 1937	350.00	\$100.00 Cash - Bal. in 4 years.	March 8, 1938	187.50			187.50		3/ 1/38 Up to date.
5544	Ernest C. Johnson & Elvira Johnson	Oct. 24, 1934	800.00	\$100.00 Cash - Bal. in 7 equal payments on Oct. 24 each year.	Dec. 22, 1938	300.00			300.00		9/19/38 Up to date.
6364	Helgard E. Lundbom	August 1, 1938	200.00	\$5.00 Cash - Bal. \$5.00 each month	Dec. 22, 1938	175.00			175.00		None paid Up to date.
6365	Lloyd Cook	August 1, 1938	200.00	\$5.00 Cash - Bal. \$5.00 each month	Dec. 22, 1938	175.00			175.00		None paid Up to date.
6366	Joseph Johns	August 1, 1938	200.00	\$5.00 Cash - Bal. \$5.00 each month	Dec. 22, 1938	155.00			155.00		None paid Up to date.
6391	Warren J. Wendt	Sept. 20, 1938	200.00	\$5.00 Cash - Bal. \$5.00 each month	Dec. 22, 1938	180.00			180.00		None paid Up to date.
6182	John C. Burke	July 1, 1937	250.00	\$50.00 Cash - Bal. in 4 years.	July 20, 1938	150.00			150.00		7/ 1/38 Up to date.
6099	Fred Posont	May 6, 1937	150.00	\$50.00 Cash - Bal. in 2 years	Dec. 21, 1938	17.50			17.50		5/ 6/38 Up to date.
6244	Evan Vercellino	Nov. 27, 1937	200.00	\$40.00 Cash - Bal. in 4 years	Dec. 1, 1938	120.00			120.00		11/25/38 Up to date.
6245	John Duca	Nov. 27, 1937	540.00	\$90.00 Cash - Bal. in 5 years	Dec. 1, 1938	360.00			360.00		11/27/38 Up to date.
6291	John Duca	March 29, 1938	300.00	\$60.00 Cash - Bal. in 5 years	March 29, 1938	250.00			250.00		None paid Up to date.
6105	Matt N. Eborn	May 6, 1937	200.00	\$7.00 Cash - Bal. \$7.00 per month	December, 1938	112.50			112.50		Paid \$9.64 on a/c. Paid in full early in 1939. Deed issued.
6096	Jacob Korpi	May 8, 1937	100.00	\$10.00 Cash - Bal. \$5.00 month	December, 1938	14.66			14.66		1/ 1/39 Up to date.
6126	Nels Santti	June 2, 1937	225.00	\$6.00 Cash - Bal. \$5.00 per month	December, 1938	135.00			135.00		\$9.00 paid on a/c. Payroll collection. Company Employee.
6130	Arthur McCoy	June 11, 1937	100.00	\$5.00 Cash - Bal. \$5.00 per month	December, 1938	46.50			46.50		\$2.65 paid on a/c. Payroll collection. Company Employee.
6131	Warner A. Hemmila	June 18, 1937	100.00	\$25.00 Cash - Bal. in 3 years	August 10, 1938	50.00			50.00		6/18/38 Up to date.
6166	Lawrence E. Salminen & Wife	August 10, 1937	100.00	\$5.00 cash - \$5.00 monthly payments	December, 1938	29.90			29.90		1/ 1/39 Up to date. Payroll collection.
TOTALS						\$ 2,514.56	\$ 14.82		\$ 2,529.38		

LED:NM-6
2/7/39

THE CLEVELAND - CLIFFS IRON COMPANY

LAND DEPARTMENT

NEGAUNEE HOUSE SALES RECEIVABLE - DECEMBER 31, 1938

CONV. NO.	PURCHASER	DATE OF SALE	CONSIDERATION	TERMS	DATE OF LAST PAYMENT	BALANCE - DUE				INTEREST PAID	REMARKS
						PRINCIPAL	TAXES	INSURANCE	TOTAL		
5129	William H. Treloar & Wife	Nov. 1, 1932	\$ 1,400.00	\$140.00 Cash - Bal. \$14.00 per month	Dec. 15, 1938	\$ 773.98			\$773.98	12/ 1/38	X Company Employee. Payroll collection.
5130	Arthur H. Pascoe & Wife	Dec. 1, 1932	1,500.00	\$150.00 Cash - Bal. \$15.00 per month	Dec. 1, 1938	648.51			648.51	11/ 1/38	Up to date.
5132	Richard H. Burrows & Wife	Dec. 1, 1932	1,500.00	\$150.00 Cash - Bal. \$15.00 per month	Dec. 1, 1938	636.95			636.95	12/ 1/38	Up to date.
5168	Leo Dodendorf & Wife	Dec. 1, 1932	2,800.00	\$280.00 Cash - Bal. \$28.00 per month	Nov. 25, 1938	1,607.77		\$ 4.45	1,612.22	4/ 1/37	Company Employee. Several payments in arrears.
5202	Arthur Olson	Jan. 2, 1933	2,000.00	\$200.00 Cash - Bal. \$20.00	Dec. 26, 1938	849.30			849.30	1/ 1/39	Up to date.
5215	Jeanne P. Chirio	Mar. 1, 1933	1,500.00	\$150.00 Cash - Bal. \$15.00 per month	Dec. 15, 1938	656.20			656.20	12/ 1/38	Up to date.
5421	Edgar R. Staples & Wife	Mar. 19, 1934	1,800.00	\$180.00 Cash - Bal. \$18.00 per month	Dec. 22, 1938	1,080.61			1,080.61	11/16/38	X Company Employee. Payroll Collection.
5441	J. Wm. Larson & Wife	May 1, 1934	1,650.00	\$165.00 Cash - Bal. \$16.50 per month	Dec. 1, 1938	911.90			911.90	12/ 1/38	Up to date.
5446	Andrew Kangas & Wife	May 1, 1934	2,200.00	\$220.00 Cash - Bal. \$22.00 per month	Dec. 15, 1938	1,898.74		.40	1,898.34	Refund on Ins. Prem. 5/1/34 to 4/7/35 12/ 1/38	X Company Employee. Payroll Collection.
5462	Leonard T. & Hilpi A. Parkkonen	June 15, 1934	1,500.00	\$150.00 Cash - Bal. \$15.00 per month	December, 1938	846.85			846.85	1/ 1/39	Up to date.
5509	Jacob E. Keranen	Sept. 1, 1934	1,400.00	\$140.00 Cash - Bal. \$14.00 per month	December, 1938	632.00			632.00	12/ 1/38	X Company Employee, Payroll Collection.
5510	Arne O. Mantela	Sept. 10, 1934	1,500.00	\$150.00 Cash - Bal. \$15.00 per month	December, 1938	954.13			954.13	8/ 1/38	X Company Employee, Payroll Collection.
5513	Oscar Huttula	Oct. 1, 1934	1,500.00	\$150.00 Cash - Bal. \$15.00 per month	Dec. 2, 1938	882.41			882.41	12/ 1/38	X Company Employee, Payroll Collection.
5514	John Ducoli	Oct. 1, 1934	2,000.00	\$200.00 Cash - Bal. \$20.00 per month	Dec. 16, 1938	1,176.72			1,176.72	12/ 1/38	Up to date
5637	Oscar Antilla & Wife	May 1, 1935	1,400.00	\$140.00 Cash - Bal. \$26.00 per month	Dec. 26, 1938	335.95			335.95	1/ 1/39	X Company Employee. Payroll Collection
5638	Henry Hyvonen	Apr. 1, 1935	1,500.00	\$150.00 Cash - Bal. \$15.00 per month	December, 1938	963.06			963.06	12/ 1/38	X Company Employee. Payroll collection.
5653	Victor S. Luoma	June 1, 1935	1,400.00	\$80.00 Cash - \$20.00 on 1st day of each month for 10 mos. and thereafter \$14.00 per month.	December, 1938	945.55			945.55	About 12/26/38	X Company Employee. Payroll collection.
5847	Joseph Benaglio	May 1, 1936	1,650.00	\$230.00 Cash - Bal. \$16.50 per month	December, 1938	894.50			894.50	12/1 1/38	Up to date.
5927	Toivo Savolainen	June 15, 1936	2,100.00	\$210.00 Cash - Bal. \$21.00 per month	December, 1938	1,590.35			1,590.35	About 10/15/38	X Company Employee. Payroll collection.
5963	Henry Bean & Margaret B. Bean	Aug. 1, 1936	2,000.00	\$200.00 Cash - Bal. \$20.00 per month	Dec. 5, 1938	1,629.02			1,629.02	5/ 1/38	X Company Employee. Payroll collection.
5988	Joseph P. & Lillian H. Skues	Oct. 1, 1936	3,000.00	\$300.00 Cash - Bal. \$30.00 per month	Dec. 1, 1938	2,242.98			2,242.98	12/ 1/38	Up to date.
6043	Wm. J. & Irene T. Skues	Feb. 1, 1937	1,250.00	\$125.00 Cash - Bal. \$12.50 per month	Dec. 15, 1938	965.44			965.44	12/ 1/38	Up to date
6060	Helka Kangas	May 1, 1937	2,200.00	Cash				3.73	3.73	Ins. Prem paid to 4/7/40- Cleveland has not charged us as yet for prem. 4/7/39 to 4/7/40.	
6122	Raymond Langlois	June 1, 1937	2,100.00	\$210.00 Cash - Bal. \$21.00 per month	December, 1938	1,758.39			1,758.39	11/ 1/38	X Company employee. Payroll collection.
6123	Jalmer Salo	June 1, 1937	3,000.00	\$300.00 Cash - Bal. \$30.00 per month	December, 1938	2,495.30			2,495.30	About 11/17/38	Up to date.

MEGAUNEE HOUSE SALES RECEIVABLE - DECEMBER 31, 1938

SHEET NO. 2

CONV. NO.	PURCHASER	DATE OF SALE	CONSIDERATION	TERMS	DATE OF LAST PAYMENT	BALANCE DUE			REMARKS		
						PRINCIPAL	TAXES	INSURANCE			
6145	Lawrence Nylander	July 15, 1937	\$ 2,000.00	\$200.00 Cash - Bal. \$20.00 per month	December, 1938	\$ 1,665.99		\$ 1,665.99	12/ 1/38	X Company Employee. Payroll collection.	
6218	Onnie E. Rantanen	Nov. 1, 1937	1,800.00	\$180.00 Cash - Bal. \$18.00 per month	December, 1938	1,527.71		1,527.71	12/ 1/38	X Company Employee. Payroll collection.	
6263	John Roberts & Wife	Jan. 1, 1938	1,800.00	\$180.00 Cash - Bal. \$18.00 per month	December, 1938	1,544.75		1,544.75	12/ 1/38	X Company Employee. Payroll collection.	
6307	Wilfred Lyons & Wife	May 2, 1938	1,000.00	\$100.00 Cash - Bal. \$10.00 per month	Dec. 1, 1938	860.89	25.30	886.19	Taxes 1938	12/ 1/38	Up to date. Taxes paid in January, 1939.
6368	John B. Tregoning & Wife	Aug. 9, 1938	1,500.00	Cash			37.95	37.95	Taxes 1938		Taxes paid in January, 1939.
TOTALS						\$ 32,375.95	\$ 63.25	\$.32	\$ 32,439.52		

X The above accounts marked X are somewhat in arrears due to reduction of monthly collection because of reduced working time during part of year. These will be brought to date gradually as employment is increased.

LED:NM-6
2/7/39

THE CLEVELAND-CLIFFS IRON COMPANY

LAND DEPARTMENT

HOUSE RENTS RECEIVABLE - DECEMBER 31, 1938

House No.	TENANT	MONTHLY RENTAL	AMOUNT DUE TO 12/31/38	REMARKS
2a	Swan Lahti	\$ 3.75	-	Up to date
2b	Walter Cox	7.00	\$ 7.00	Expect payment early in 1939.
8	Edward Kerno	9.00	63.00	Has left town. Widow and children occupying house. This will be disposed of in 1939.
101	John Wickstrom	12.40	37.20	Payroll collections. Inland Steel. Will be brought to date early in 1939.
102	Simon Uren	7.00	-	Up to date.
103	Charles Gyles	7.70	-	Up to date.
104a	Thomas Hosking	5.20	-	Up to date.
104b	Bert Pemberthy	10.40	10.40	Paid in January 1939.
105	Ed. Mallett	14.40	16.80	Will be paid to date early in 1939.
106a	Thomas Richards	10.40	10.40	Paid in January 1939.
106b	Gust Sundberg	5.20	6.54	Paid to 12/23/38 in January 1939
109	W. J. Williams	4.50	14.00	Company Employee - Payroll collection
112	Fred Garceau	6.20	-	Up to date
113	Albert LaForest	4.25	4.93	Rental paid in advance
115a	Fred Bath	6.20	7.20	Paid in January 1939.
115b	Lester Juchemich	6.20	11.60	Company employe - Pay roll collection.
115c	Oswald Zardus	7.70	-	Up to date
117	John Marshall	4.75	-	Up to date
118	Jethro Collins	5.20	-	Up to date
119	Richard Pascoe	5.75	-	Up to date
121	James Kent	8.00	8.00	Paid in January 1939.
122	Vego Anderson	4.25	.85	Company employe - Payroll collection
122	Eiler Anderson		56.90	Domestic trouble - unpaid balance when house was vacated - Expect to dispose of this in 1939.
123a	Dan Mathews	5.00	-	Up to date
123b	Russell Johnson		35.75	Payroll collection - Republic Steel Company
123b	Nick Reichel	4.25	6.41	Rental paid in advance

HOUSE RENTS RECEIVABLE - DECEMBER 31, 1938
SHEET NO. 2

HOUSE NO.	TENANT	MONTHLY RENTAL	AMOUNT DUE TO 12/31/38	REMARKS
124	Wesley Jennings	\$ 4.25	-	Up to date
206	H. J. Theriault	20.00	-	Up to date
207	Land Agent	25.00	-	
208	Searle Bath	18.00	18.00	Collected in January 1939.
209a	Oscar Joki	7.00	7.00	Collected in January 1939.
209b	Rolland Juchemich	6.00	3.00	Collected in January 1939.
301a	Mrs. C. J. Light	30.00	10.00	Paid in January 1939
301b	M. H. Coolidge	25.00	-	Up to date
323	Albert R. Bovan	60.00	60.00	Paid in January 1939
324	Chas. Brandt	20.00	48.00	Was paid up to date early on February 1939.
325	Fred Carefelle	20.00	580.53	Payroll collection - L.S.&I.R.R.Co. - \$30.00 to \$40.00 per mo.
326e	Lawrence S. Cady	12.00	124.11	Keeping after - expect to bring this to date in 1939.
326w	H. R. Johnson	15.00	15.00	Paid in January 1939.
327E	Theron Malone	15.00	9.00	Rental paid in advance.
327w	Dale Burley	15.00	101.00	Keeping after - Expect to bring this to date in 1939.
327w	Roy Whitmore		15.36	Amount collected over payroll on account previously closed off.
328	John LaCombe	15.00	15.00	Paid in January 1939.
329w	Axel Whitlock	12.00	27.00	Will be paid early in 1939.
329e	Emil Lundbom	15.00	.05	Paid in January 1939.
330	Charles Cook	15.00	16.80	Will be paid early in 1939.
330	Joseph Johns	15.00	220.55	Vacated September 6, 1938 Company Employee - being reduced gradually by monthly payments.
331	Vacant		-	
700	Vacant		-	
701	James Wyse	20.00	20.00	Paid in January 1939.
702	Nelson Goodreau	10.00	30.00	Paid in January and February 1939.
703	L. W. Kellan	10.00	10.00	Expect payment early in 1939
704	Vacant	-	-	
705	Harold Wallace	8.00	8.00	Paid in January 1939

HOUSE RENTS RECEIVABLE - DECEMBER 31, 1938
SHEET NO. 3

HOUSE NO.	TENANT	MONTHLY RENTAL	AMOUNT DUE TO 12/31/38	REMARKS
706	Joe Bartol	\$ 5.00	\$ 5.00	Paid in January 1939.
707	Vacant	-	-	
724	Oscar Bryngelson	1.00	6.00	Expect payment early in 1939.
725	Toivo Ihemaki	1.00	7.00	Expect payment early in 1939.
725	Francis Lincoln		3.00	C.I.O. Representative - Doubt if this will be paid.
726	Alex Johnson	5.00	20.00	Expect payment early in 1939.
727	Chas. Niemi	5.00	5.00	Paid in January 1939.
728	Mike Seppi	2.00	13.60	\$6.50 paid in February 1939 - Balance will be paid shortly.
729	Vaino Maki	1.00	1.00	Expect payment early in 1939.
730	George Maki	1.00	1.00	Expect payment early in 1939.
732	Vacant	-	-	
733	Vacant	-	-	
734	Vacant	-	-	
735	Vacant	-	-	
736	Vacant	-	-	
737	Vacant	-	-	
738	Vacant	-	-	
729	Vacant	-	-	
TOTAL			\$1,625.58	

LED:GL-6

1/27/39

THE CLEVELAND - CLIFFS IRON COMPANY

LAND DEPARTMENT

GRAND ISLAND RENTS RECEIVABLE - DECEMBER 31, 1938

LEASE No.	LESSEE	YEARLY RENTAL	AMOUNT OWING TO 1/1/39	REMARKS
	John Lezotte	\$60.00	-	
1213	Frances Q. Reynolds	50.00	-	
1332	Katherine C. Farrell	50.00	\$50.00	Paid in January 1939.
1333	James H. Needham	50.00	50.00	Expect payment early in 1939.
1616	W. H. Klauer	50.00	-	
1764	Dr. Frederick Menge	100.00	100.00	Paid in January 1939.
3161	John V. Redfield	50.00	-	
TOTAL			\$200.00	

LED:GL-6
1/30/39

THE CLEVELAND - CLIFFS IRON COMPANY

LAND DEPARTMENT

LAND PRODUCTS SALES RECEIVABLE - DECEMBER 31, 1938

MISCL. DOCUMENT NO.	NAME	AMOUNT OWING 12/31/38	REMARKS
194	City of Negaunee	\$20.17	Paid in January 1939.
414	Advance Industrial Supply Company	701.99	Dec. 1938 shipments \$ 35.70 Paid in Jan. 1939 Taxes 1838 666.29 Paid in Jan. 1939
492	City of Ishpeming	46.37	Expect payment early in 1939.
TOTAL		\$768.53	

LED:& AJE:GL-6
1/30/39

NEGAUNEE MINE COMPANY

LAND DEPARTMENT

NEGAUNEE HOUSE SALES RECEIVABLE - DECEMBER 31, 1938

CONV. NO.	PURCHASER	DATE OF SALE	CONSIDERATION	TERMS	DATE OF LAST PAYMENT	BALANCE DUE				INTEREST PAID	REMARKS
						PRINCIPAL	TAXES	INS. PREM.	TOTAL		
5330	Klaus E. Holm & Wife	Oct. 2, 1933	\$ 1,750.00	\$200.00 Cash-Bal. 17.50 per month	Nov. 9, 1938	\$ 548.88			\$ 548.88	11/ 1/38	Paid in advance of contract.
5789	Christ Anderson	Jan. 1, 1936	1,800.00	\$1080.00 Cash-Bal. 8.00 per month	Dec. 15, 1938	550.83			550.83	12/ 1/38	(Due to reduced working time at Mines during 1938 payments were reduced in accordance with instructions from Mining Dept. and therefore these contracts are somewhat in arrears but we expect will gradually be brought up to date, when employment time at mines is increased.
5962	Mrs. Emma Juchemich	Aug. 1, 1936	2,000.00	\$200.00 Cash-Bal. 20.00 per month	Dec. 2, 1938	950.63			950.63	11/ 1/38	
6154	Jalmer Erickson & Wife	July 15, 1937	1,800.00	\$180.00 Cash-Bal. 18.00 or more per month	Dec. 1938	1,493.96			1,493.96	1/15/39	
6187	Leonard Koski & Elsie K. Koski	July 1, 1937	2,400.00	\$240.00 Cash-Bal 24.00 per month	Dec. 1938	2,029.27	26.87	10.06	2,066.20	(Taxes 1937 (For Prem (7/1/37 to 4/7/39 10/1/ 38	
6350	Matt Lammi	June 16, 1938	2,400.00	\$240.00 Cash-Bal 24.00 per month	Dec. 1938	2,134.45	34.15		2,168.60	1/ 1/39	(Taxes paid in Jan. 1939.
						\$ 7,708.02	\$ 61.02	\$10.06	\$7,779.10		

LAND RENTS RECEIVABLE - DECEMBER 31, 1938

LEASE NO.	PARCEL NO.	Name	RENTAL DUE	RENTAL PAID TO	
3938	22	Wm. F. Karbum	-	1/ 1/39	
4311	101	Albert Jenkins	-	1/ 1/39	
4230	102	Albert Pelto	-	1/ 1/39	
3975	104	Simon Maki	-	1/ 1/39	
4522	121	Theodore Lundstrom	-	1/ 1/39	
4521	122	Edwin O. Peterson	-	1/ 1/39	
5064		Athens Iron Mining Co.	-	1/ 1/39	
LOT NO.	BLK. NO.				
8	1	Matt Lammi	\$ 5.50	6/15/39	
10	1	Leonard Koski	6.00	7/ 1/38	
12	1	Erland Maki	2.00	3/ 1/39	Will be collected in 1939.
21	4	Gust E. Seppola	-	1/ 1/39	
22	4	Jalmer Erickson	-	1/ 1/39	
6	2	Matt E. Mattson	1.00	1/ 1/39	Will be collected in 1939.
24	4	Klaus E. Holm	-	1/ 1/39	
17	6	Emma Juchemick	6.00	7/ 1/38	Will be collected in 1939.
19	6	Christ Anderson	-	1/ 1/39	
			\$ 5.50		

SUPERIOR REALTY COMPANY

LAND DEPARTMENT

REAL ESTATE SALES RECEIVABLE - DECEMBER 31, 1938

CONY. NO.	PURCHASER	DATE OR SALE	CONSIDERATION	TERMS	DATE OF LAST PAYMENT	B A L A N C E - D U E			TOTAL	INTEREST PAID	REMARKS
						PRINCIPAL	TAXES	INTEREST			
4143	Elmer Alcock	May 24, 1936	\$ 280.00	\$60.00 Cash - Bal. in 5 years	Dec. 1936	\$ 140.69	\$ 4.03		\$ 144.72 Taxes 1936	9/24/36	Keeping after. Doubt if contract will be completed
5605	Oscar Sandstrom	Feb. 12, 1935	250.00	\$50.00 Cash - Bal. in 4 years	Aug. 11, 1938	50.00	3.03		53.03 Taxes 1938	2/ 1/38	Up to date.
5607	Richard Carlson	Feb. 21, 1935	490.00	\$100.00 Cash - Bal. in 5 years	Nov. 2, 1938	156.00	4.55		160.55 Taxes 1938	4/10/38	Up to date.
5645	Matt Rautio	May 7, 1935	260.00	\$60.00 Cash - Bal. in 5 years	Dec. 1, 1938	160.00	2.27		162.27 Taxes 1938	5/17/38	Making small payments now and then. Collection will be slow.
5649	Louis Lustiek	May 15, 1935	125.00	\$25.00 Cash - Bal. in 4 years.	May 10, 1938	25.00	1.52		26.52 Taxes 1938	5/15/38	Up to date.
5716	Joseph Villemure & Morris Beaudin	Sept. 13, 1935	250.00	\$10.00 Cash - Bal. in 5 years	Sept. 19, 1938	96.00	3.03		99.03 Taxes 1938	9/13/38	Up to date.
5826	Clarence J. Whitman	April 8, 1936	200.00	\$50.00 Cash - Bal. in 3 years	Apr. 20, 1937	100.00	3.03		103.03 Taxes 1938	4/ 8/37	Payment due 4/20/38 not paid. Keeping after.
5939	Carl Maki & Walter Hongisto	July 10, 1936	230.00	\$130.00 Cash - Bal. due 7/10/37	Jan. 28, 1937	100.00	6.98		106.98 Taxes 1937 & 1938	None paid	Keeping after. Has promised to ship Mining Timber to complete payment.
5990	Paul Knutson	Oct. 7, 1936	140.00	\$40.00 Cash - Bal. in 2 years.	June, 1938	100.00	21.65		121.65 Taxes 1936 & 1937	None paid	Keeping after. Expect some payment will be made in 1939.
6186	Lucien J. & Paul A. Fountain	Sept. 14, 1937	100.00	\$50.00 Cash - Bal. \$50.00 on Sept. 14, 1938	Sept. 12, 1938			3.00	3.00		Credit Balance represents interest collected but not charged. To be charged in January, 1939.
6235	John E. Quinlan	Nov. 18, 1937	150.00	\$75.00 Cash - \$75.00 due Nov. 18, 1938	Feb. 5, 1938	75.00			75.00		Deed issued and paid in full February, 1939.
6260	Harold S. Bennett	Jan. 1, 1938	50.00	\$50.00 Cash - Bal. in 4 years	Dec. 21, 1938	150.00	6.83		156.83 Taxes 1938	1/ 1/39	Up to date.
6341	John Hanger & Wife	June 9, 1938	275.00	\$50.00 Cash-\$50.00 Dec. 9, 1938 \$50.00 June 9, 1939, \$50.00 Dec. 9, 1939, \$50.00 June 9, 1940, \$25.00 Dec. 9, 1940.	Dec. 15, 1938	175.00	2.35		177.35 Taxes 1938	12/19/38	Up to date.
6373	George Mulhaupt	Aug. 16, 1938	50.00	\$25.00 Cash - Bal. on or before Aug. 16, 1939	Aug. 15, 1938	25.00	1.14		26.14 Taxes 1938	None paid	Up to date.
6418	Thurston Fultz	Nov. 1, 1938	200.00	\$25.00 Cash - \$25.00 12/4/38, Bal. in 3 yrs. \$50.00 each payment	Dec. 7, 1938	150.00	.38		150.38 Taxes 1938	None paid	Up to date.
6435	State of Michigan	Dec. 1, 1938	975.00	Cash		975.00			975.00		Expect payment early in 1939.
TOTALS						\$ 2,477.69	\$ 60.79	\$ 3.00	\$2,536.48		

SUPERIOR REALTY CO.

LAND DEPARTMENT

TIMBER SALES RECEIVABLE
DECEMBER 31, 1938

CONV. NO.	PURCHASER	DATE OF SALE	CONSIDERATION	TERMS	DATE OF LAST PAYMENT	BALANCE DUE			REMARKS
						PRINCIPAL	TAXES	TOTAL	
6074	Arvid Puro	April 12, 1937	\$ 150.00	Cash	Jan. 7, 1938		\$ 1.82	\$ 1.82	Taxes 1938 Expect payment of taxes early in 1939.
6160	J.F. Goldthorpe	August 7, 1937	150.00	Cash	April 26, 1937		5.49	5.49	Taxes 1938 do.
6211	Ludwig Laurich	October 22, 1937	25.00	Cash	Feb. 2, 1938		1.82	1.82	Taxes 1938 "
6236	Hjalmer Erickson	Nov. 19, 1937	250.00	Cash	Jan. 31, 1938		2.74	2.74	Taxes 1938 Taxes paid in January, 1939.
6237	Fred Groth	Nov. 20, 1937	300.00	Cash	Nov. 20, 1937		6.98	6.98	Taxes 1937 Expect payment of taxes early in 1939.
6238	Fred Groth	Nov. 20, 1937	450.00	Cash	June, 1938		37.64	37.64	Taxes 1937 Do.
6258	Fred Groth	Jan. 1, 1938	430.00	Cash	June, 1938		47.42	47.42	Taxes 1937 "
6267	Barrett Logging Co.	Jan. 15, 1938	135.00	Cash	Jan. 18, 1938		2.27	2.27	Taxes 1938 Taxes paid in January, 1939.
6288	Courtney Carlson	Mar. 18, 1938	125.00	Cash	Mar. 19, 1938		2.27	2.27	Taxes 1938 Taxes paid 12/29/38.
6290	Arvid Puro	Mar. 25, 1938	125.00	Cash	March 25, 1938		6.06	6.06	Taxes 1938 Expect payment of taxes early in 1939.
6299	Daniel Johnson & Sam Bernard	April 27, 1938	350.00	Cash	May 19, 1938		2.39	2.39	Taxes 1938 Taxes paid in January, 1939.
6325	Eino Lindquist	May 19, 1938	75.00	Cash	May 23, 1938		3.03	3.03	Taxes 1938 Expect payment of taxes early in 1939.
6426	Otto Christianson						10.61	10.61	Taxes 1938 do.
TOTAL							\$ 130.54	\$130.54	

AJE:LED:NM-6
1/30/39

THE CLIFFS POWER & LIGHT CO.

LAND DEPARTMENT

REAL ESTATE SALES RECEIVABLE - DECEMBER 31, 1938

CONV. NO.	PURCHASER	DATE OF SALE	CONSIDERATION	TERMS	DATE OF LAST PAYMENT	BALANCE DUE			INTEREST PAID TO	REMARKS
						PRINCIPAL	TAXES	TOTAL		
6189	Arne J. Greyus	Sept. 14, 1937	\$ 300.00	\$100 Cash-Balance in 2 yrs.	Sept. 10, 1938	\$100.00	\$2.66	\$102.66	9/14/38	Up to date - Taxes paid in January, 1939.

AJE:LED:NM-6
1/30/39

THE CLEVELAND-CLIFFS IRON COMPANY

LAND DEPARTMENT

STATEMENT OF LAND AND TIMBER SALES FOR THE YEAR 1938.

CONV. NO.	PURCHASER	DESCRIPTION	ACREAGE	AMOUNT OF SALE			REMARKS
				LAND	TIMBER	TOTAL	
6265	Clarence O'Hearn, et al.	N $\frac{1}{2}$ of SW $\frac{1}{4}$, Sec. 22-46-12	80.00	\$ 160.00	-	\$ 160.00	
6268	Don D. Becker	NW $\frac{1}{4}$ of SE $\frac{1}{4}$, Sec. 16-45-17	-	-	\$ 1,450.00	1,450.00	Timber only.
6272	Northwestern Cooperage and Lumber Co.	Certain land in Sec. 26 & 36, 43-21	-	15.00	-	15.00	Waiver of Railroad and Transmission Line Reservations.
6277	A.L. Byers	SW $\frac{1}{4}$ of NW $\frac{1}{4}$, and NW $\frac{1}{4}$ of SE $\frac{1}{4}$, Sec. 33, 45-17	-	-	1,000.00	1,000.00	Timber only.
6283	Northwestern Veneer & Plywood Corp.	SE $\frac{1}{4}$ of SE $\frac{1}{4}$, Sec. 11-45-24	-	-	1,275.00	1,275.00	Timber only.
6282	Frank Mikulich	NE $\frac{1}{4}$ of SE $\frac{1}{4}$, Sec. 7-44-21	40.00	255.00	105.00	360.00	
6286	Matt Makela & Wife	Part of NE $\frac{1}{4}$ of NE $\frac{1}{4}$, Sec. 15-45-23	1.11	55.50	44.50	100.00	
6293	Harry O. Knudsen	SE $\frac{1}{4}$ of SW $\frac{1}{4}$, Sec. 2-47-22	-	-	1,050.00	1,050.00	Timber only.
6295	Marq. County Road Commission	Right of Way, Certain Land in Sec. 16 & 17, 48-27	1.03	12.50	-	12.50	
6297	Thos. Anderson & Wife	Parcels 111, 112 & 113, Sec. 23-48-26	4.84	360.00	-	360.00	
6298	John Kaminen & Wife	Parcel #74, Sec. 23-48-26	.75	110.00	-	110.00	
6301	Wm. A. Hill & Wife	Parcel #73, Sec. 23-48-26	.75	110.00	-	110.00	
6302	Vincent Mingori & Wife	Parcel #75, Sec. 23-48-26	.80	110.00	-	110.00	
6303	Anthony Mingori & Wife	Parcel #76, Sec. 23-48-26	1.17	110.00	-	110.00	
6304	Eugene E. Hill & Wife	Parcel #110, Sec. 23-48-26	2.88	140.00	-	140.00	
6204	The Athens Iron Mining Co.	Part of SE $\frac{1}{4}$ of NE $\frac{1}{4}$, Sec. 9-47-27	-	1,500.00	-	1,500.00	Easement D.S.S.&A.Ry.Co. Exchange
6306	Marq. County Road Commission	Right of Way, Sec. 17-46-23	6.00	12.50	-	12.50	
6308	Wm. Suomi & Wife	Parcel 109, Sec. 23-48-26	2.83	140.00	-	140.00	
6309	Clarence Brisson & Wife	Parcel 108, Sec. 23-48-26	2.74	140.00	-	140.00	
6317	Evald Jarvis & Wife	Parcel 10, Sec. 23-48-26	.80	110.00	-	110.00	
6319	Herman Peura & Wife	Parcel 106, Sec. 23-48-26	2.69	140.00	-	140.00	
6328	Dale D. Goodemoot	Part of SE $\frac{1}{4}$ of SE $\frac{1}{4}$, Sec. 35-47-18	32.94	239.00	161.00	400.00	
6331	Victor Makela	SW $\frac{1}{4}$ of SW $\frac{1}{4}$, Sec. 13-47-28	-	-	75.00	75.00	Timber only.
6336	Andrew Rasmussen	Parcel #72, Secs. 22 & 23, 48-26	.80	110.00	-	110.00	
6337	Louis Peletier, et al.	NE $\frac{1}{4}$ of NE $\frac{1}{4}$, Sec. 11-47-16	40.00	100.00	400.00	500.00	
6339	August Froberg, et al.	SE $\frac{1}{4}$ of SE $\frac{1}{4}$, Sec. 8-42-20	-	15.00	-	15.00	Waiver of Railroad and Transmission Line Reservations.
6340	Ishp. Township School District	Parcel in Secs. 6 and 7, 47-27	.23	12.50	-	12.50	
6345	Mich. Gas & Electric Co.	Easement, Sec. 3-47-27	-	12.50	-	12.50	Transmission & Gas Lines.
6347	State of Michigan	Right of Way, Sec. 34-44-6	1.30	12.50	-	12.50	
6280	U.S. of America	SW $\frac{1}{4}$ of NW $\frac{1}{4}$, Sec. 17-45-14	40.00	60.00	160.00	220.00	
6351	Peter Koponen & Wife	Parcel #107, Sec. 23-48-26	2.74	140.00	-	140.00	
6352	Elmer Sundine	Parcel #7, Sec. 22-48-26	1.64	110.00	-	110.00	
6355	Charles Stark	SW $\frac{1}{4}$ of NW $\frac{1}{4}$, Sec. 21-47-26	-	-	50.00	50.00	White Birch, Poplar and Hardwood Timber Only.
6356	Vego Anderson & Wife	Parcels 5 and 6, Sec. 22-48-26	3.12	220.00	-	220.00	
6357	Onnie Neste & Wife	Parcel #77, Sec. 23-48-26	1.00	110.00	-	110.00	
6358	Alger Co. Road Commission	Right of way, Secs. 31-48-16 & 36-48-17	2.49	100.00	-	100.00	
6370	Herbert Skewis & Wife	Parcels 1 and 2 in NW $\frac{1}{4}$ of SE $\frac{1}{4}$, Sec. 27-45-25	1.44	300.00	-	300.00	
6371	Aug. R. Koski & Wife	Parcel #100 in NE $\frac{1}{4}$ of SW $\frac{1}{4}$, Sec. 23-48-26	2.42	140.00	-	140.00	
6372	Walter H. Hill & Wife	Parcel #96 in NE $\frac{1}{4}$ of SW $\frac{1}{4}$, Sec. 23-48-26	2.123	140.00	-	140.00	
6374	Chas. E. Larson & Wife	Parcel #90 in E $\frac{1}{2}$ of SW $\frac{1}{4}$, Sec. 23-48-26	1.00	110.00	-	110.00	
6375	Charles Waara	Parcel #65 in SE $\frac{1}{4}$ of SE $\frac{1}{4}$, Sec. 22-48-26	1.00	110.00	-	110.00	
6378	Victor Erickson & Wife	Parcel #91 in E $\frac{1}{2}$ of SW $\frac{1}{4}$, Sec. 23-48-26	1.00	110.00	-	110.00	
6367	City of Ishpeming	Right of Way on part of Sec. 2-47-27	5.12	1.00	-	1.00	Highway.
6382	Nault & Lafreniere	NW $\frac{1}{4}$ of SW $\frac{1}{4}$, Sec. 35-48-28	-	-	50.00	50.00	Timber only.
6386	Edward A. Erickson	SW $\frac{1}{4}$ of NW $\frac{1}{4}$, Sec. 7-45-23	31.44	217.20	132.80	350.00	
6397	John Orquist	NW $\frac{1}{4}$ of NE $\frac{1}{4}$, Sec. 21-47-26	-	-	115.00	115.00	Timber only.
6398	City of Negaunee	Right of Way, SE $\frac{1}{4}$ of NW $\frac{1}{4}$, Sec. 5-47-26	.39	1.00	-	1.00	Highway
6399	Clayton R. Fauch	SE $\frac{1}{4}$ of NE $\frac{1}{4}$, Sec. 24-44-22	37.67	263.69	56.31	320.00	

STATEMENT OF LAND AND TIMBER SALES FOR THE YEAR 1938.

SHEET NO. 2

CONV. NO.	PURCHASER	DESCRIPTION	ACREAGE	AMOUNT OF SALE			REMARKS
				LAND	TIMBER	TOTAL	
6400	Bussiere & St. Andre	Part of NW $\frac{1}{4}$ of NW $\frac{1}{4}$, Sec. 2-47-28	-	-	\$ 50.00	\$ 50.00	Timber only.
6405	Werner Rinne	Parcel #61	1.00	\$ 110.00	-	110.00	
6406	Max M. Roy	Parcel #89	1.00	110.00	-	110.00	
6416	Victor Makela	N $\frac{1}{2}$ of SW $\frac{1}{4}$, Sec. 13-47-28	-	-	50.00	50.00	Timber only.
6421	John F. Wood	SE $\frac{1}{4}$ of SE $\frac{1}{4}$, Sec. 21, SW $\frac{1}{4}$ of SW $\frac{1}{4}$, Sec. 22, NW $\frac{1}{4}$ of NW $\frac{1}{4}$, Sec. 27, NE $\frac{1}{4}$ of NE $\frac{1}{4}$, Sec. 28, 46-21.	160.00	160.00	-	160.00	
6434	Marq. County Road Commission	Right of Way, W $\frac{1}{2}$ of SE $\frac{1}{4}$, Sec. 30-46-26	1.42	12.50	-	12.50	Highway.
6440	Eldred Pascoe	NW $\frac{1}{4}$ of NW $\frac{1}{4}$, & N $\frac{1}{2}$ of SE $\frac{1}{4}$ of NW $\frac{1}{4}$, Sec. 2-47-26	-	-	125.00	125.00	Timber only. (This is only C.C.I.Co. $\frac{1}{2}$ Int.)
6442	Roland Juchemich	SE $\frac{1}{4}$ of SE $\frac{1}{4}$, Sec. 21-47-26	-	-	150.00	150.00	Timber only.
6443	John F. Wood	NE $\frac{1}{4}$ of NW $\frac{1}{4}$, N $\frac{1}{2}$ of NE $\frac{1}{4}$ of Sec. 33, N $\frac{1}{2}$ of N $\frac{1}{2}$ of Sec. 34, 46-12	-	-	175.00	175.00	Timber only.
6445	Alexander Linna	SW $\frac{1}{4}$ of NE $\frac{1}{4}$, Sec. 28-44-21	40.00	142.50	104.50	247.00	
6077	U.S. of America	Part of Lot 1, Sec. 31-47-2W	1.18	250.00	-	250.00	
6078	U.S. of America	Certain Lands in Sec. 6-46-2W	191.20	3,293.55	1,065.75	4,359.30	
6079	U.S. of America	Certain Lands in Sec. 6-46-2W	206.25	2,731.88	708.50	3,440.38	
TOTAL			960.30	12,925.32	8,553.36	21,478.68	

	FEE	UNPLATTED LANDS						PLATTED LANDS					TOTAL	MINERAL RIGHTS RESERVED IN SALES
		SURFACE ONLY	MINERALS ONLY	TIMBER ONLY	LEASED FEE	LEASED MINERALS	LEASED SURFACE	FEE	SURFACE ONLY	MINERALS ONLY	LEASED FEE	LEASED MINERALS		
Total Acreage - Dec. 31, 1937	339,633.57	32,680.80	2,081.92	119.41	1,190.77	99.69	108.04	314.46	90.98	507.17	2.46	63.90	376,893.17	8,556.19
Purchased in 1938 (1)	580.15	.15							.18				580.48	
Cancelled Contracts (2)	113.94												113.94	113.94
TOTAL Sales in 1938 (3)	340,327.66	32,680.95	2,081.92	119.41	1,190.77	99.69	108.04	314.46	91.16	507.17	2.46	63.90	377,587.59	8,442.25
	1,370.04	117.66	182.84					1.38	.74	20.24			1,692.90	924.25
TOTAL ACREAGE - DEC. 31, 1938	338,957.62	32,563.29	1,899.08	119.41	1,190.77	99.69	108.04	313.08	90.42	486.93	2.46	63.90	375,894.69	9,366.50

(1) - Purchase Nos. 3763, 3766, 3769

(2) - Conveyance Nos. 4265, 5952.

(3) - As per Statement above and Conveyance Nos. 6230, 6296, 6206, 6318, 6364, 6365, 6366, 6391, 6343, 6291, 6398, 6390, 6446 and 6367.

SUPERIOR REALTY COMPANY

LAND DEPARTMENT

STATEMENT OF LAND AND TIMBER SALES FOR THE YEAR 1938

CONV. NO.	PURCHASER	DESCRIPTION	ACREAGE	AMOUNT OF SALE			REMARKS
				LAND	TIMBER	TOTAL	
6258	Fred Groth	Certain lands in 25-50-23, Minn.	-	\$ -	\$ 430.00	\$ 430.00	Timber only.
6260	Harold S. Bennett	NE $\frac{1}{4}$ of SE $\frac{1}{4}$, Sec. 35-49-12	40.00	60.00	190.00	250.00	
6267	Barrett Logging Co.	NW $\frac{1}{4}$ of SE $\frac{1}{4}$, Sec. 17-45-10	-	-	135.00	135.00	Timber only.
6288	Courtney E. Carlson	SW $\frac{1}{4}$ of NW $\frac{1}{4}$, Sec. 26-45-10	-	-	125.00	125.00	Timber only.
6290	Arvid Puro	NW $\frac{1}{4}$ of SW $\frac{1}{4}$, Sec. 12-45-22	-	-	125.00	125.00	Timber only.
6299	Johnston & Bernard	NE $\frac{1}{4}$ of SE $\frac{1}{4}$, Sec. 17-47-25	-	-	350.00	350.00	Timber only.
6300	Hullie Dalgard	E $\frac{1}{2}$ of SW $\frac{1}{4}$, Sec. 17-38-19	80.00	380.00	-	380.00	
6287	Wm. & Lloyd St. Martin	Part of N $\frac{1}{2}$ of SE $\frac{1}{4}$, Section 32-47-19	-	5.00	-	5.00	Waiver of Transmission Line and R.R. Reservations.
6325	Eino A. Lindquist	SE $\frac{1}{4}$ of NE $\frac{1}{4}$, Sec. 17-46-22	-	-	75.00	75.00	Timber only.
6329	Joseph H. Vogel	W $\frac{1}{2}$ of SE $\frac{1}{4}$, Sec. 25-44-21	80.00	80.00	120.00	200.00	
6338	Newberry Lumber & Chemical Co.	SW $\frac{1}{4}$ of NE $\frac{1}{4}$ & N $\frac{1}{2}$ of SE $\frac{1}{4}$, Sec. 36-47-9	120.00	1.00	-	1.00	Newberry Lumber & Chemical Co. paid delinquent taxes for year 1931-1937.
6341	John Hanger, et al.	NE $\frac{1}{4}$ of SE $\frac{1}{4}$, Sec. 15, NE $\frac{1}{4}$ of NE $\frac{1}{4}$ of Sec. 22, NW $\frac{1}{4}$ of NW $\frac{1}{4}$, Sec. 23, 46-12	120.00	120.00	155.00	275.00	
6342	John T. Turnbull	NE $\frac{1}{4}$ of NE $\frac{1}{4}$, Sec. 21 and NW $\frac{1}{4}$ of SE $\frac{1}{4}$, Sec. 28, 47-11	80.00	80.00	70.00	150.00	Purchaser paid delinquent taxes for years 1929-1937.
6344	State of Michigan	Right of way NE $\frac{1}{4}$, -SW $\frac{1}{4}$, SW $\frac{1}{4}$ of SE $\frac{1}{4}$, Sec. 18, 43-21	6.96	37.50	-	37.50	
6281	U.S. Of America	W $\frac{1}{2}$ of NE $\frac{1}{4}$, NW $\frac{1}{4}$ of NW $\frac{1}{4}$, Sec. 17, E $\frac{1}{2}$ of NE $\frac{1}{4}$, Sec. 12, 45-15	200.00	300.00	140.00	440.00	
6335	Sney Bridge Hunting Club	SW $\frac{1}{4}$ of NW $\frac{1}{4}$, Sec. 34-49-13	40.00	100.00	75.00	175.00	
6359	Maple Ridge Twp. School Dist.	Part of SW $\frac{1}{4}$ of SE $\frac{1}{4}$, Sec. 11-42-23	-	25.00	-	25.00	Q.C.D. of Reversionary rights.
6373	Geo. M. Mullhaupt	NE $\frac{1}{4}$ of SE $\frac{1}{4}$, Sec. 35-46-9	40.00	50.00	-	50.00	
6419	Donald B. Le May	SE $\frac{1}{4}$ of SE $\frac{1}{4}$, Sec. 36-46-29	40.00	60.00	-	60.00	
6418	Thurston Fultz	SE $\frac{1}{4}$ of SE $\frac{1}{4}$, Sec. 17-45-10	40.00	120.00	80.00	200.00	
6426	Otto Christensen	E $\frac{1}{2}$ of NE $\frac{1}{4}$, N $\frac{1}{2}$ of NW $\frac{1}{4}$, SE $\frac{1}{4}$ of NW $\frac{1}{4}$, NE $\frac{1}{4}$ of SE $\frac{1}{4}$, Sec. 16-47-13	-	-	850.00	850.00	Timber only.
6433	State of Michigan	Right of way SW $\frac{1}{4}$ of SE $\frac{1}{4}$ & E $\frac{1}{2}$ of SW $\frac{1}{4}$, Sec. 4-45-23	30.36	151.81	823.19	975.00	Highway.
TOTAL			917.32	\$1,570.31	\$3,743.19	\$5,313.50	

CAJ:AJE:NM-3
3/6/39

THE CLEVELAND-CLIFFS IRON COMPANY

LAND DEPARTMENT

LAND ACREAGE - DECEMBER 31, 1938

COUNTY	TOWN	RANGE	FEE	SURFACE	MINERALS	TIMBER	PLATTED LANDS			
							FEE	SURFACE	MINERALS	TOTAL
<u>Chippewa County</u>	46	2	2,038.05						2,038.05	118.11
	47	2								40.00
	46	3	159.00						159.00	
	44	6	287.00						287.00	1.30
	46	7	171.26						171.26	
	47	7	338.81						338.81	
	48	7								658.67
	49	7							758.25	
TOTAL			2,994.12						2,994.12	1,576.33
<u>Luce County</u>	46	8	2,241.52						2,241.52	
	47	8	5,855.06						5,855.06	120.00
	48	8	2,405.14						2,405.14	1,235.35
	49	8	3,172.70						3,172.70	
	50	8	160.00						160.00	
	47	9	6,604.89						6,604.89	93.00
	48	9	2,686.68						2,686.68	160.00
	49	9	360.00						360.00	
	45	10	120.00						120.00	
	47	10	2,284.73						2,284.73	1,960.00
	48	10	5,113.85						5,113.85	40.00
	49	10	2,865.47						2,865.47	
	46	11	1,422.72						1,422.72	80.00
	47	11	9,047.91				119.41		9,167.32	
	48	11	6,559.18						6,559.18	
	49	11	272.35						272.35	
	46	12	7,220.96						7,220.96	253.10
	47	12	14,232.62	198.41					14,431.03	
	48	12	16,971.97	160.00					17,131.97	
	49	12	6,383.90						6,383.90	120.00
50	12	330.25						330.25		
TOTAL			96,311.90	358.41		119.41		96,789.72	4,061.45	
<u>Alger County</u>	48	13	18,439.77	40.00					18,479.77	
	49	13	7,333.82					7,333.82	113.71	
	50	13	164.35					164.35		
	48	14	18,094.68	313.73				18,408.41		
	49	14	9,170.07	280.00				9,450.07		
	48	15	5,972.90	360.00				6,332.90	40.00	
	49	15	3,010.91	195.20				3,206.11		
	48	16	8,557.43	455.37				9,012.80	2.26	
	49	16	1,004.60	280.00				1,284.60		
	46	17	1,625.89					1,625.89	172.00	
	47	17	6,204.45	200.00				6,404.45		
	48	17	4,275.92	201.00				4,476.92	.23	
	46	18	7,702.15					7,702.15	67.68	
	47	18	10,646.90	120.00				10,766.90	317.09	
	48	18	520.00					520.00		
	44	19	4,385.71	40.00				4,425.71	40.00	
	45	19	118.41	40.00				158.41		
	46	19	8,006.61	152.37			50.97	8,224.17	20.75	
	47	19	9,041.40	108.18				9,149.58	85.02	
	48	19	6,365.06	638.35				7,003.41		
44	20	6,194.09					6,194.09			
45	20	1,021.22	600.00				1,621.22	39.10		

LAND ACREAGE - DECEMBER 31, 1938

SHEET NO. 2

COUNTY	TOWN	RANGE	FEE	SURFACE	MINERALS	TIMBER	P L A T T E D L A N D S			TOTAL	MINERALS RESERVED IN SALES
							FEE	SURFACE	MINERALS		
<u>Alger County (Cont'd.)</u>	46	20	4,119.71	80.00						4,199.71	23.04
	47	20	4,625.13							4,625.13	36.88
	48	20	113.96							113.96	
	44	21	1,959.91	355.15						2,315.06	40.00
	45	21	1,106.89							1,106.89	164.45
	46	21	836.16							836.16	379.08
	47	21	2,778.33							2,778.33	117.95
	48	21	963.48							963.48	
	44	22		460.97						460.97	
	45	22									40.00
	46	22	1,732.26						.88	1,733.14	707.00
	47	22	5,057.70		1,267.50					6,325.20	44.03
	48	22	1,620.09		200.00					1,820.09	
TOTAL			162,769.96	6,387.82				51.85	14.22	169,223.85	2,450.57
<u>Schoolcraft County</u>	46	13	280.00							280.00	
	47	13	4,058.88							4,058.88	
	46	14	400.00							400.00	80.00
	47	14	4,830.62	437.25						5,267.87	
	46	15	3,915.58							3,915.58	
	47	15	2,025.06	654.20						2,679.26	
	46	16	856.03							856.03	40.00
	47	16	3,517.38	40.00						3,557.38	51.40
	45	17	521.01							521.01	40.00
	44	18	55.78							55.78	
45	18	320.00							320.00		
TOTAL			20,780.34	1,131.45						21,911.79	211.40
<u>Delta County</u>	39	18	2.51							2.51	
	37	19	135.60							135.60	
	38	19	628.19							628.19	208.90
	39	19	491.65							491.65	45.74
	43	21	56.60							56.60	160.00
	40	22						.52		.52	
	41	22									4.25
	39	23	79.00							79.00	1.00
	43	23	40.00							40.00	
	TOTAL			1,433.55					.52		1,434.07
<u>Baraga County</u>	48	31		120.00						120.00	
	50	34	40.00							40.00	
TOTAL			40.00	120.00						160.00	
<u>Marquette County</u>	45	23	400.00	2,860.15						3,260.15	
	46	23	793.63	5,346.26						6,139.89	33.00
	47	23	875.00	1,923.91						2,798.91	5.00
	44	24	1,479.85	3,162.17						4,642.02	
	45	24	309.96	1,428.09						1,738.05	10.04
	46	24	1,946.37	160.00						2,106.37	
	44	25	614.35							614.35	
	45	25	40.00	268.70						308.70	
	47	25	3,451.87	539.51						3,991.38	41.77
	48	25	2,214.52	160.00					.11	2,374.63	20.23
	49	25									40.14
	45	26	76.27							76.27	
	47	26	7,509.17	126.32	351.70			56.06	9.91	8,183.63	66.54
	48	26	2,142.69	451.20	17.47					2,611.36	397.17
49	26	600.00	3,654.40						4,254.40		
46	27	81.68							81.68		

LAND ACREAGE - DECEMBER 31, 1938

SHEET NO. 3

COUNTY	TOWN	RANGE	FEE	SURFACE	MINERALS	TIMBER	P L A T T E D L A N D S			TOTAL	MINERALS RESERVED IN SALES
							FEE	SURFACE	MINERALS		
<u>Marquette County (Cont'd.)</u>	47	27	8,225.60		1,046.02		154.57		174.83	9,601.02	2.91
	48	27	2,689.09	1,560.85	120.00					4,369.94	8.43
	49	27	799.76							799.76	
	51	27	1,092.02							1,092.02	
	47	28	1,106.16			88.63				1,194.79	
	48	28	2,865.64							2,865.64	
	50	28	1,921.62	789.33						2,710.95	
	51	28	2,835.45	837.88						3,673.33	4.55
	46	29	63.40							63.40	
	47	29	40.00							40.00	
	50	29	539.14							539.14	
	51	29	2,102.92							2,102.92	17.08
	45	30	46.20	80.00						126.20	
	46	30	226.80							226.80	
	47	30	327.90	265.60						593.50	
	TOTAL			47,417.06	23,614.37	1,623.82		210.74	9.91	305.30	73,181.20
<u>Iron County</u>	43	31	36.23							36.23	
			80.00							80.00	
TOTAL			116.23							116.23	
GRAND TOTAL			331,863.16	31,612.05	1,623.82	119.41	263.11	24.13	305.30	365,810.98	9,366.50

CAJ:NM-2
3/7/39

THE CLEVELAND - CLIFFS IRON COMPANY & SUBSIDIARY COMPANIES
ACREAGE STATEMENT - LAND OWNED AND CONTROLLED SHOWING OWNERSHIP BY COMPANIES

DECEMBER 31, 1938

COMPANIES	U N P L A T T E D					L A N D S				P L A T T E D					ACRES OF LAND NOT TIMBERED "H"	ACRES OF LAND TIMBERED "I"	LANDS ON MINERAL FORMATION "J"	MINERAL RIGHTS RESERVED IN SALES "K"					
	O W N E D					L E A S E D				O W N E D									L E A S E D				
	FEE "A"	SURFACE "B"	MINERALS "C"	FLOWAGE	TIMBER "F"	FEE	SURFACE	MINERALS "D"	FLOWAGE	FEE	SURFACE	MINERALS "G"	FEE	SURFACE					MINERALS	TOTAL			
CONSTITUENT COMPANIES (Entire Stock owned by The C.C.I.Co.)																							
The Cleveland-Cliffs Iron Co. Land Department (1)	331,863.16	31,612.05	1,623.82							263.11	24.13	305.30											
Mining Department	7,094.46	951.24	275.26		1,190.77	106.04	99.69		49.97	66.29	181.53	2.46		63.90	365,810.98	41,461.64	324,349.34	45,155.33					
Superior Realty Co.	118,885.04	9,746.87								1.08	21.13				10,083.71	10,083.71		8,958.14					
Cliffs Power & Light Co. (2)	439.00	12,107.84		699.29		9,458.11		708.39							128,631.12	128,631.12		187,380.02					
TOTAL CONSTITUENT COMPANIES	458,258.66	54,418.00	1,899.08	699.29	1,190.77	9,566.15	99.69	708.39	313.08	91.50	508.06	2.46		63.90	527,938.44	203,589.10	324,349.34	54,113.47	196,746.52				
ALLIED COMPANIES (A portion of the stock only owned by C.C.I.Co.)																							
The Negaunee Mine		3.49			214.58		9.42			2.79					230.28	230.28		198.40					
Arctic Iron Co.	990.48		37.98								103.53				1,121.99	1,121.99		288.02					
The Athens Iron Mining Co.	44.57	8.09	17.39				21.61			4.26					95.92	95.92		33.57					
Lucky Star Mining Co.	49.74														49.74	49.74		49.74					
Michigan Mineral Land Co.	12,907.52		16,793.13												29,700.75	29,700.75		28,408.34					
Mesaba Cliffs Mining Co.	102.00	716.42			1,279.39	1,872.37				.36			17.70		3,988.24	3,988.24		1,381.39					
Bunker Hill Mining Co.	43.10		10.20												53.30	53.30		53.30					
TOTAL ALLIED COMPANIES	14,127.51	728.00	16,858.70		1,493.97	1,872.37	31.03			7.41	103.53		17.70		35,240.22	35,240.22		30,462.76	103.06				
GRAND TOTALS	472,386.17	55,146.00	18,757.78	699.29	2,684.74	11,438.52	130.72	708.39	313.08	98.91	611.59	2.46	17.70	63.90	563,178.66	238,829.32	324,349.34	84,576.23	196,849.58				

"A" - Lands where entire fee is owned.
 "B" - Lands where surface only is owned.
 "C" - Lands where minerals only are owned in known mineral district.
 "D" - Lands where our interest is confined to a mining lease.
 "E" - Lands where timber only is owned.
 "G" - Lands where we own the entire fee, surface only, or minerals only in lands which are a part of recorded plats of towns or villages.

"H" - Lands which have been examined and which reports show do not contain sufficient timber to be classed as timber land.
 "I" - All lands not included in "H". This includes both lands that have been examined and other lands which have not but which were purchased for timber purposes and are classed as timber lands until such time as reports will show that they are barren either through fire or through operations of the Lumbering Department.
 "J" - Approximate acreage of lands inside the mineral formation as indicated by maps furnished to the Land Department by the Mining Department, April 1914.
 "K" - Acres of minerals reserved in Land Sales, outside of mineral formation.

ACREAGE STATEMENT - LANDS OWNED AND CONTROLLED SHOWING OWNERSHIP BY COMPANIES

DECEMBER 31, 1938

SHEET NO. 2

COMPANIES	U N P L A T T E D L A N D S										P L A T T E D L A N D S						ACRES OF LAND NOT TIMBERED "H"	ACRES OF LAND TIMBERED "I"	LANDS ON MINERAL FORMATION "J"	MINERAL RIGHTS RESERVED IN SALES "K"
	O W N E R D					L E A S E D					O W N E R D			L E A S E D						
	FEE "A"	SURFACE "B"	MINERALS "C"	FLOWAGE	TIMBER "F"	FEE	SURFACE	MINERALS "D"	FLOWAGE	FEE	SURFACE	MINERALS "G"	FEE	SURFACE	MINERALS	TOTAL				
Total Acreage, Dec. 31, 1937	474,348.08	55,293.87	19,435.17	699.29	119.41	2,684.74	11,438.52	130.72	708.39	314.46	99.47	610.70	2.46	17.70	63.90	565,966.88	239,608.58	326,358.30	87,184.02	194,708.76
Purchased during 1938:																				
The Cleveland-Cliffs Iron Co. (3)	580.15	.15									.18					580.48		580.15		
Superior Realty Co. (4)	2,362.95										21.13				2,384.08	2,384.08				643.55
Michigan Mineral Land Co. (Reinstated) (5)	40.00														40.00	40.00				
Cancelled Contracts - C.C.I.Co. (6)	113.94														113.94	113.94				113.94
TOTAL	477,445.12	55,294.02	19,435.17	699.29	119.41	2,684.74	11,438.52	130.72	708.39	314.46	99.65	631.83	2.46	17.70	63.90	569,085.88	242,146.93	326,938.45	87,184.02	195,238.37
Sales:																				
The Cleveland-Cliffs Iron Co. (7)	1,370.04	117.66	182.84							1.38	.74	20.24				1,692.90	1,451.79	241.11		924.25
Superior Realty Co. (8)	886.96	30.36														917.32	917.32			886.96
American Iron Mining Co. (9)	2,361.95		454.55													2,816.50	2,816.50			
Michigan Mineral Land Co. (10)	40.00		40.00													80.00	80.00			
Michigan Mineral Land Co. - Abandoned	400.00															400.00	400.00			
Classification Changed: The Cleveland-Cliffs Iron Co.																2,348.00	2,348.00			
TOTAL	5,058.95	148.02	677.39							1.38	.74	20.24				5,906.72	3,317.61	2,589.11		1,611.21
TOTAL ACREAGE - DEC. 31, 1938	472,386.17	55,146.00	18,757.78	699.29	119.41	2,684.74	11,438.52	130.72	708.39	313.08	98.91	611.59	2.46	17.70	63.90	563,178.66	238,829.32	324,349.34		196,849.58

- (1) - In addition The Cleveland-Cliffs Iron Co. owns Hardwood Saw Timber Rights on 2,604.80 Acres.
- (2) - Timber Rights on 11,805.64 acres reserved by The Cleveland-Cliffs Iron Co.
- (3) - Purchase Nos. 3763, 3766, 3769.
- (4) - Purchase Nos. 3749, 3762 and 3767.
- (5) - Conv. No. 6425.
- (6) - Conv. Nos. 4265 and 5952.
- (7) - See Sales Statement.
- (8) - See Sales Statement.
- (9) - Conv. No. 6271.
- (10) - See Conv. Nos. 6326 and 6262.

ARCTIC IRON COMPANY

LAND DEPARTMENT

LAND ACREAGE				DECEMBER 31, 1938		
TOWN	RANGE	UNPLATTED LANDS		PLATTED LANDS MINERALS	TOTAL	MINERALS RESERVED IN SALES
		FEE	MINERALS			
47	25	32.12.			32.12	
47	26	800.36	4.43	88.03	892.82	103.06
48	26	148.00	33.55	15.50	197.05	
		980.48	37.98	103.53	1,121.99	103.06

CAJ:NM-3
1/19/39

S U P E R I O R R E A L T Y
C O M P A N Y

LAND DEPARTMENT

LAND ACREAGE

DECEMBER 31, 1938

COUNTY	TOWN	RANGE	FEE	SURFACE	PLATTED SURFACE	PLATTED MINERAL	MINERALS RESERVED IN SALES
<u>Chippewa</u>	45	1 E					120.00
	45	1 W	120.00				160.00
	46	1					80.00
	47	1	40.00				
	45	2					123.13
	46	2	240.00				3,059.00
	47	2					250.35
	45	3	166.56				
	46	3	360.00				2,694.31
	47	3					1,160.00
	46	4					120.00
	47	4					222.50
	45	5					800.00
	46	5					882.71
	47	5					160.00
	44	6					540.05
	45	6					2,109.99
	46	6					280.00
	45	7					671.27
46	7	40.00				640.00	
TOTAL CHIPPEWA			966.56				14,073.31
<u>Mackinac</u>	43	5					400.00
	44	7					4,273.59
	44	8					76.88
	44	9					40.00
	43	11	160.00				320.00
	44	11	277.00				
TOTAL MACKINAC			437.00				5,110.47
<u>Luce Co</u>	46	8	70.40				
	47	8	902.66				80.00
	48	8	857.40				543.63
	49	8	760.00				
	46	9	434.71				277.52
	47	9	9,342.06				1,753.79
	48	9	1,289.90				
	49	9	440.00				
	50	9					23.00
	45	10	680.00				640.00
	46	10	254.54				46.18
	47	10	8,886.58				1,487.77
	48	10	9,180.16				160.00
	49	10	520.00				30.52
	46	11	2,559.83				520.00
47	11	4,485.97				239.41	
48	11	12,873.53				160.00	

SUPERIOR REALTY COMPANY

LAND DEPARTMENT

LAND ACREAGE

DECEMBER 31, 1938

SHEET NO. 2

COUNTY	TOWN	RANGE	FEE	SURFACE	PLATTED SURFACE	PLATTED MINERAL	MINERALS RESERVED IN SALES
<u>Luce (Cont'd.)</u>	49	11	472.82				
	46	12	7,710.42				229.15
	47	12	2,595.76				40.00
	48	12	4,604.83				
	49	12	1,525.51				200.00
	50	12	29.40				
TOTAL LUCE			70,476.48				6,430.97
<u>Schoolcraft</u>	45	13					1,269.71
	46	13	553.25				480.00
	47	13	1,115.65				
	42	14					35.00
	43	14					236.85
	46	14	360.00				
	47	14	1,159.18				80.00
	42	15					1,766.77
	43	15					194.10
	46	15	1,477.20	40.00			
	47	15	6,761.58	320.00			
	41	16					903.65
	42	16					14.20
	43	16	40.00				525.50
	44	16					80.00
	45	16					63.85
	46	16					560.00
	47	16					471.06
	41	17					5,797.51
	42	17					2,080.00
44	17					238.69	
45	17					591.36	
44	18					160.00	
45	18					40.00	
TOTAL SCHOOLCRAFT			11,466.86	360.00			15,588.25
<u>Alger</u>	48	13	1,029.86	74.51			
	49	13	8,661.32				252.00
	48	14	827.46	239.95			
	49	14	80.00	80.00			40.00
	48	15	433.02				7,733.30
	49	15					1,840.00
	48	16					839.74
	46	17					1,663.16
	47	17					1,878.85
	46	18					5,151.31
	47	18					1,305.32
	44	19					2,641.46
	45	19					2,440.62
	46	19					11,532.04
	47	19					747.74
44	20					797.19	

SUPERIOR REALTY COMPANY

LAND DEPARTMENT

LAND ACREAGE

SHEET NO. 3

DECEMBER 31, 1938

COUNTY	TOWN	RANGE	FEE	SURFACE	PLATTED SURFACE	PLATTED MINERAL	MINERALS RESERVED IN SALES	
<u>Alger (Cont'd.)</u>	45	20					5,245.62	
	46	20					10,977.12	
	47	20					720.00	
	44	21	959.43	119.33			3,518.80	
	45	21	1,563.36				3,896.13	
	46	21	171.07				10,990.53	
	47	21					2,238.51	
	44	22					6,553.63	
	45	22	3,115.17	280.00			2,703.44	
	46	22	2,680.00	234.32			10,696.51	
	47	22	1,273.32	477.11			905.09	
	48	22	520.00	40.00				
	TOTAL ALGER			21,314.01	1,545.22			97,308.11
	<u>Delta</u>	39	18					29.92
41		18					960.00	
43		18					40.00	
37		19					371.50	
38		19	1,280.00				4,041.80	
39		19					2,078.36	
41		19					360.00	
42		19					560.00	
43		19					520.00	
38		20					358.00	
43		21	435.04				4,413.07	
41		22					214.75	
42		22					878.09	
43		22					80.00	
39		23	80.00				80.00	
40		23					160.00	
42		23	200.00				3,189.01	
43		23	640.00				1,080.00	
39	24	40.00				200.00		
41	24					400.00		
TOTAL DELTA			2,675.04				20,014.50	
<u>Marquette</u>	44	23					326.53	
	45	23		129.64			908.50	
	46	23	480.51	797.37			922.19	
	47	23	1,513.85	3,600.60			166.15	
	44	24	360.47	1,922.28				
	45	24	562.00	160.00			120.00	
	46	24	40.00					
	47	24	240.00				40.00	
	45	25	40.00					
	47	25	1,911.31	140.00			778.67	
	48	25					2,121.22	
	49	25					831.90	
	44	26					162.91	
	45	26					1,960.82	
47	26					2,219.35		

SUPERIOR REALTY COMPANY

LAND DEPARTMENT

LAND ACREAGE

SHEET NO. 4

DECEMBER 31, 1938

COUNTY	TOWN	RANGE	FEE	SURFACE	PLATTED SURFACE	PLATTED MINERAL	MINERALS RESERVED IN SALES
<u>Marquette (Cont'd.)</u>	48	26					2,110.70
	49	26					153.04
	50	26					240.00
	51	26	404.96	254.70			160.00
	46	27					40.00
	47	27					2,774.31
	48	27	1.00				3,271.85
	49	27					119.52
	50	27					180.00
	51	27	357.15				520.00
	52	27	40.00				
	48	28					4.00
	50	28					160.00
	51	28	480.00				109.05
	52	28					240.00
	45	29			1.70		168.49
	46	29	550.54			21.13	230.35
	47	29					80.00
	50	29	200.00				
	51	29					531.40
	52	29					704.25
	45	30			80.00		
	46	30	360.00		160.00		345.70
	47	30			595.36		80.00
48	30					56.00	
TOTAL MARQUETTE			7,541.79	7,841.65		21.13	22,836.90
<u>Iron</u>	43	31	78.99				
<u>Baraga</u>	47	31	515.98				38.42
	48	31	1,845.97				416.13
	52	31					40.00
	49	33					36.55
	47	34	38.35				1,926.33
	50	33					40.00
	50	34	415.92				
TOTAL BARAGA			2,816.22				2,497.43
<u>Ontonagon</u>	48	39					711.57
	49	39					480.00
TOTAL ONTONAGON							1,191.57
<u>Minnesota</u>	58	15			1.08		
	50	22	440.00				934.56
	49	23					192.46
	50	23	649.09				441.69
	46	25					280.05
	47	25					39.75
46	26					440.00	
TOTAL MINNESOTA			1,089.09		1.08		2,328.51
GRAND TOTAL			240 118,862.04	9,746.87	1.08	21.13	187,380.02

ATHENS IRON MINING COMPANY

LAND DEPARTMENT

LAND RENTS RECEIVABLE - DECEMBER 31, 1938

LEASE NO.	PARCEL NO.	LESSEE	RENTAL DUE	RENTAL PAID TO	REMARKS
3828	119	Mike Airandi	\$3.00	1/1/36	Will collect early in 1939.
3829	120	Ernest Lajoie	-	1/1/39	
4963		Victor Maki	2.92	8/1/39	
3832	202	Mrs. Tilda Lahti	5.00	1/1/34	Expect to collect during 1939.
3882	225	Richard A. Anderson	-	1/1/39	
3884	231-232	Paul Smith	-	1/1/39	
3885	233	August Goyette	-	1/1/39	
3741	234	August Goyette	1.67	5/1/39	
3977	S $\frac{1}{2}$ 235	John Chiri	-	1/1/39	
3978	N $\frac{1}{2}$ 235	John Chiri	-	1/1/39	
3980	237	Mrs. Tilda Lahti	7.00	1/1/32	Expect to collect during 1939.
1788	238	Joseph Spelgetti	-	1/1/39	
4291	240	Albert L. Carlson	-	1/1/39	
4431	241	Mrs. Tilda Lahti	10.00	9/1/35	Expect to collect during 1939.
		TOTAL	\$20.41		

LED & AJE:GL-6
1/30/39

WOMEN



LINEN



PIGEBR

