

THE CLEVELAND - CLIFFS IRON COMPANY

LAND DEPARTMENT

HOTEL WILLIAMS COSTS

	1933	1932	1931
Total Operating Cost as per Cost Sheet	\$3,161.76	\$4,830.78	\$8,976.91
Less Items:			
Cigars and Tobacco	5.75	37.80	58.90
Post Cards and Souvenirs	-	-	4.20
Confectionery	6.12	43.52	56.13
Electric Current Sold	488.70	427.41	567.80
Cost of Personal Laundry for Guests	2.23	19.57	25.65
Board of Grand Island Employes	128.10	750.05	891.60
Total Deductions	630.90	1,278.35	1,604.28
Net Expense Charged Guests	2,530.86	3,552.43	7,372.63
Meals Served Guests	480	2,049	4,523
Cost per Meal	5.272	1.734	1.630
Cost per Guest Day	15.816	5.202	4.890
Revenue from Guests	\$ 601.84	\$2,758.25	\$6,098.48
Revenue per Meal	1.254	1.346	1.348
Revenue per Guest Day	3.762	4.038	4.044
Profit or Loss per Guest Day	12.054	1.164	.846
Number of Meals Served Guests	480	2,049	4,523
Number of Meals Served Grand Island Employes	366	2,143	1,486
Total	846	4,192	6,009
Number of Meals Served Hotel Help	858	2,325	3,090
Grand Total Meals Served	1,704	6,517	9,099
Total Cost of Meals (Provisions Only)	\$ 462.11	\$1,748.10	\$3,280.37
# Cost per Meal for Provisions	.546	.417	.546

This rate does not include meals served Hotel Help.

LED:MD-3.
1/19/34.

THE CLEVELAND-CLIFFS IRON COMPANY

LAND DEPARTMENT

HOTEL WILLIAMS

<u>EARNINGS</u>	1933	1932	1931
a. Transients & Boarders	\$ 601.84	\$2,758.25	\$6,098.48
aa. " " "	182.10	811.30	1,038.60
a. Cigars & Tobacco	8.38	43.00	70.72
aa. " " "	-	-	5.70
a. Souvenirs	3.13	14.36	27.93
aa. " " "	-	-	1.60
a. Rental of Rowboats	13.50	32.60	25.85
aa. " " "	-	-	-
a. Water	8.57	17.87	9.63
aa. " " "	-	-	-
a. Electric Current	68.00	57.51	64.30
aa. " " "	420.70	369.90	503.50
a. Confectionery	7.64	49.62	79.24
aa. " " "	-	-	-
a. Laundry	2.56	22.51	30.18
aa. " " "	-	-	-
a. Miscellaneous Earnings	-	-	-
aa. " " "	-	-	-
Total Earnings	1,316.42	4,176.92	7,955.73
Total Outside Parties	713.62	2,995.72	6,406.33
Total Other Operations	602.80	1,181.20	1,549.40
Total Cost to Operate	3,161.76	4,830.78	8,976.91
Net Profit or Loss	1,845.34	653.86	1,021.18
Electric Current Used	5,720 KW	5,780 KW	7,310 KW
Rate per KW	.035	.038	.056
Number of Guests Registered	130	505	685
Meals Served Guests	480	2,049	4,523
" " Grand Island Employees	366	2,143*	1,486
" " Hotel Employees	858	2,325	3,090
Total Meals Served	1,704	6,517	9,099
(1) Cost per Meal - Provisions	\$.271	\$.268	\$.361
(1) Cost per Meal - Provisions & Service	.408	.361	.525

* Includes 276 meals served Logging Compensation employes staying at Island.

(1) This rate is on total meals served which includes Hotel help.

LED:MD-3.
1/19/34.

THE CLEVELAND - CLIFFS IRON COMPANY

LAND DEPARTMENT

STATEMENT SHOWING NUMBER OF GUESTS REGISTERED AT HOTEL WILLIAMS,
OPEN DURING JULY ONLY, DURING THE SEASON OF 1933

<u>ENGLAND</u>		2
London	1	
South Wystem, Lancaster	1	
<u>ILLINOIS</u>		15
Chicago	6	
Evanston	3	
Rockford	2	
Willmette	4	
<u>INDIANA</u>		4
Indianapolis	4	
<u>MICHIGAN</u>		97
Alma	2	
Ann Arbor	3	
Bessemer	1	
Boston	1	
Chatham	2	
Dearborn	9	
Detroit	2	
Escanaba	3	
Gould City	1	
Hancock	1	
Highland Park	3	
Iron Mountain	5	
Ironwood	1	
Ishpeming	1	
Lansing	1	
Marshall	1	
Manistique	6	
Marquette	4	
Menominee	4	
Munising	32	
Negaunee	3	
St. Ignace	3	
Traunik	3	
Wakefield	3	
Wells	2	
<u>WISCONSIN</u>		2
Appleton	1	
Oshkosh	1	
GRAND TOTAL		120

HJT:MD-2.
1/19/34.

GRAND ISLAND:

DEER

During the year we shipped 7 live deer at an average price of \$35.55, or a total amount of \$248.84. Due to the business situation, this part of our business has suffered like all others.

The prospects for the sale of deer are not good during the coming year and at the present time we have no orders on our books.

ELK

A few of these animals are seen from time to time by the gamekeepers and they appear to be in good condition.

GAME BIRDS

Very few birds, except partridge, are seen on the Island and these latter seem to be increasing during the past couple years.

PREDATORY ANIMALS

The Island becomes infested at times with coyotes and a few were seen during the year although none were killed.

HUNTING

During the past season several hunting parties visited the Island and the following statement shows those who were there and the number of deer killed:

Statement of Hunting Permits Issued at Grand Island

Permit No.	Season 1933	
	Name	Deer Killed
348	Oscar F. Mayer	1
349	Oscar G. Mayer	1
350	Carter H. Harrison, Jr.	0
351	F. R. Stoiber	0
352	Geo. W. Stoiber	0
Total		2

MAPLE SYRUP

During the year we made 680 gallons of maple syrup, compared with 517 gallons last year. We find it difficult to dispose of all this syrup and have an inventory on hand at the end of the year.

ROADS

The work on the roads were confined to repairs and very little money was spent during the current year.

DOCKS

The docks on the Island are in good condition and during the year only minor repairs were made amounting to \$117.90.

BOATS

The large boat "OTTAWA" was not in commission during 1933 and during the short time the Hotel was open it was served by the small launches.

EXPENSES

The following statements give a report of expenses and revenues of the Island during the year 1933 and for 1932 and 1931:

WORK DONE FOR OTHER DEPARTMENTS:

The following time was spent by Land Department employes on work for other Departments:

	Furnace Dept.	Michigan Mineral Land Company
R. A. Brotherton	4 Days	12 Days
A. J. Erickson	6 Days	

THE CLEVELAND-CLIFFS IRON COMPANY

LAND DEPARTMENT

GRAND ISLAND OPERATING EXPENSE

	1933	1932	1931
<u>OPERATING</u>			
Superintendence	\$ 982.80	\$ 996.45	\$1,424.79
Game Preserve			
Game Keepers	340.00	344.75	493.20
Feed	21.18	55.24	43.09
Game, Fish & Fowl Purchased	-	-	-
Shipping Expense	65.38	189.10	197.54
Medicine	-	-	-
Miscellaneous	51.35	51.25	51.25
Farm			
Farming	148.15	135.64	271.84
Livestock Purchased	4.95	-	10.00
Feed of Livestock	21.14	7.98	30.52
Launches and Boats	267.72	679.21	1,036.99
Syrup Making	405.34	337.69	625.39
Storing Ice	24.80	42.12	66.08
Autos	266.10	250.12	373.44
Tools and Miscellaneous Supplies	14.69	21.20	23.26
Planting Trees	-	-	-
Board of Men	871.34	970.44	1,543.68
Stable Expense	2.70	-	-
Improving			
Roads	-	-	-
Game Fence	-	-	-
New Docks	-	-	-
Telephone Lines	-	-	-
Electric Current	420.70	369.90	503.50
Total	3,908.34	4,451.09	6,694.57
<u>MAINTENANCE</u>			
Buildings	178.48	91.48	156.82
Machinery & Equipment	83.19	40.85	55.32
Roads, Trails and Fences	31.60	68.09	108.89
Docks	52.80	18.61	-
Launches & Boats	411.52	391.11	550.66
Yards, Grounds and Gardens	11.02	1.85	.25
Telephone Lines	2.31	7.20	4.28
Safety Devices	-	-	-
Total	770.92	619.19	876.22
Total Operating Cost	4,679.26	5,070.28	7,570.79
<u>DEPRECIATION</u>			
Plant	-	6.35	296.64
Equipment	1,805.81	1,973.30	2,112.20
Total	1,805.81	1,979.65	2,408.84
<u>GENERAL EXPENSE</u>			
Insurance	144.18	957.86	1,019.99
Compensation Fund	-	-	-
Personal Injury	96.40	-	-
Advertising	27.30	-	-
Taxes	160.63	256.94	391.94
Selling Expense	-	-	-
Local Office	70.39	22.75	23.01
Central Office	1,200.00	1,200.00	1,200.00
Total	1,698.90	2,437.55	2,634.94
Total Depreciation & Gen.Exp.	3,504.71	4,417.20	5,043.71
Grand Total Operating Cost	8,183.97	9,487.48	12,614.57

THE CLEVELAND-CLIFFS IRON COMPANY

LAND DEPARTMENT

GRAND ISLAND EARNINGS

	R-72	1933	1932	1931
Game and Fish	a	\$ 248.84	\$ 850.00	\$ 670.00
" " "	aa	-	-	-
Farm and Poultry	a	19.66	1.85	41.25
" " "	aa	106.75	259.56	249.30
Ice	a	45.95	70.31	34.00
"	aa	24.80	27.72	250.00
Maple Syrup	a	1,504.07	1,417.01	1,765.73
" "	aa	76.87	101.75	94.50
Launches and Boats	a	278.85	1,027.65	1,285.10
" " "	aa	35.00	82.75	115.75
House Rents	a	344.38	383.55	333.35
" "	aa	-	-	-
Lot Rents	a	350.00	350.00	350.00
" "	aa	-	-	-
Auto Earnings	a	165.25	351.25	659.75
" "	aa	-	17.00	39.00
Teaming	a	-	-	-
"	aa	-	-	-
Miscellaneous	a	351.26 *	50.00	81.95
"	aa	-	-	-
Total R-72		3,551.68	4,990.40	5,969.68
" R-72a		3,308.26	4,501.62	5,221.13
" R-72aa		243.42	488.78	748.55
Inventory End of Year		108.62	50.10	130.00
Grand Total		3,660.30	5,040.50	6,099.68
Grand Total Operating Cost		8,183.97	9,487.48	12,614.57
Net Profit or Loss		4,523.67	4,446.98	6,514.89
Plant Account Not Charged Off		-	-	-
A5a Equipment Account Not Charged Off		-	-	-
A5b " " " " " "		-	-	-
No. of Miles Traveled by Launch "Ottawa"		-	2,400	3,156
" " " " " " Wms. Island		211	114	302
" " " " " " Trout Bay		737 $\frac{1}{4}$	1,143 $\frac{1}{2}$	926
Total Miles		948 $\frac{1}{4}$	3,657 $\frac{1}{2}$	4,384
No. of Passengers Carried by Launch "Ottawa"		-	1,610	2,933
" " " " " " Wms. Island		151	57	198
" " " " " " Trout Bay		964	1,210	1,019
Total Passengers		1,115	2,877	4,150
Gallons of Syrup Made		680	517	582 $\frac{1}{2}$
Number of Deer Shipped		7	17	10
Average Price per Head		\$35.55	\$50.00	\$67.00
Shipping Expense per Head		9.34	11.12	19.75

* Due to board earnings being taxable under the new Michigan State Sales Tax it was deemed advisable to credit the Earnings with all revenue received from meals served at the Administration Bldg. instead of the operating account "Board of Men", as has been the practice in previous years. In this way the taxable items will appear in the Earning accounts only.

REPORT OF MR. H. S. NIGHTINGALE
FOR YEAR 1933

SUPERIOR REALTY COMPANY:

Tax Title Account Balance Jan. 1, 1933		\$3,405.04	
Tax Title Account (M.M.L.Co.) Jan. 1, 1933		5,470.95	
Tax Title Account (I.L.&S.Co.) Jan. 1, 1933		1,691.90	
Total Tax Titles Jan. 1, 1933			\$10,567.89
Tax Titles Purchased 1933		None	
Tax Titles Purchased (M.M.L.Co.)		None	
Tax Titles Purchased (I.L.&S.Co.)		None	
Redemptions Tax Title Account		162.31	
Redemptions Tax Title Account (M.M.L.Co.)		43.85	
Redemptions Tax Title Account (I.L.&S.Co.)		11.40	
Balance Jan. 1, 1934			217.56
Tax Title Account	\$3,242.73		\$10,350.33
Tax Title Account (M.M.L.Co.)	5,427.10		
Tax Title Account (I.L.&S.Co.)	1,680.50		
Total	\$10,350.33		

No tax titles purchased during the year.

The usual tax sales held on the first Tuesday in May each year were not held this year due to a ruling by the Michigan Legislature.

Redemptions during the year in the Tax Title Account amounted to \$162.31, Michigan Mineral Land Company \$43.85, and the Inland Lime & Stone Company \$11.40, leaving balances as of December 31st, 1933, as follows:

Tax Title Account	\$ 3,243.73
Michigan Mineral Land Co.	5,427.10
Inland Lime & Stone Co.	1,680.50

These tax title claims are located in the following Counties:

Alger County	\$ 49.10
Baraga County	4,169.05
Houghton County	192.63
Iron County	4,824.93
Marquette County	1,114.62
	\$10,350.33

TAXES:

The Cleveland-Cliffs Iron Company's comparative tax statement shows taxes paid for the year 1933 of \$79,027.32, to which must be added \$55,442.62, the amount deferred, or a total of \$134,469.94 in order to compare with the year 1932. The total taxes paid and deferred for 1932 was \$218,641.90. The amount of taxes charged to Accounts Receivable in 1932 was \$13,717.58 and in 1933 \$8,113.04. Eliminating these items, the

result shows a decrease in taxes for 1933 of \$78,567.42.

We deferred paying taxes for the year 1933, amounting to \$55,442.62, located in the following counties and townships:

<u>Alger County</u>		
Burt Township	\$ 2,700.35	
Limestone Township	22.38	
Mathias "	111.17	
Onota "	418.60	
Rock River "	727.34	\$ 3,979.84
<u>Baraga County</u>		
Baraga Township	138.18	
Covington "	22.33	160.51
<u>Chippewa County</u>		
Bruce Township	5.06	
Hulbert "	110.49	
Kinross "	20.60	
Soo "	4.34	
Superior "	391.33	
Trout Lake Township	34.98	566.80
<u>Delta County</u>		
Fairbanks Township	142.86	
Ford River "	1.65	
Garden "	6.55	
Masonville "	75.56	
Maple Ridge "	61.77	
Wells "	10.95	
Baldwin "	2.34	301.69
<u>Iron County</u>		
Mansfield Township	11.72	11.72
<u>Luce County</u>		
McMillan Township	34,779.12	
Columbus "	11,064.88	
Pentland "	62.45	45,906.45
<u>Mackinac County</u>		
Garfield Township	8.89	
Hendricks "	15.51	
Hudson "	12.65	
Newton "	11.39	
Portage "	15.48	63.92
<u>Marquette County</u>		
Chocolay Township	256.31	
Forsyth "	60.32	
Humboldt "	32.03	
Michiganme "	24.06	
Powell "	99.22	
Republic "	278.57	
Sands "	89.83	
Skandia "	165.04	
Turin "	61.90	
West Branch "	9.78	1,077.06
<u>Schoolcraft County</u>		
Hiawatha Township	1,164.92	
Doyle "	18.55	
Inwood "	17.73	
Manistique "	3.37	
Seney "	2,170.06	3,374.63
Total 1933 Taxes Deferred		\$55,442.62

During the month of June we attended the various Boards of Review and made contact with the assessing officers with the result that we received the following reductions in valuations:

Munising Township	\$ 2,625.00
Burt "	56,425.00
Rock River "	85.00
Onota "	4,605.00
AuTrain "	34,770.00
Marquette "	5,200.00
Richmond "	3,400.00
Forsyth "	145.00
Turin "	1,700.00
Chocelay "	2,780.00
Ishpeming City	8,890.00
Columbus Township	8,360.00
	128,985.00
Less increases in Limestone Township	855.00
Net Decrease	128,130.00

The Michigan Legislature, in its regular 1933 session, passed "House Enrolled Act No. 60" which provides limits on the rate of taxation on property and provides for a division of the rate of taxation between counties, townships, municipal corporations, school districts, and other local units and repeals all acts and parts of acts and charters and parts of charters of municipal corporations inconsistent with its provisions. The Act is known as the "Property Tax Limitation Act".

The tax limitation as provided in Section 21 of Article 10 of the Constitution of the State of Michigan is 15 mills with .8 of a mill included therein for state purposes.

To this 15 mills can be added taxes levied for the payment of interest and principal on obligations incurred prior to December 8th, 1932, which shall be known as Debt Service tax. This act also provides for the creation of a County Tax Commission composed of the County Treasurer, Chairman of the Finance Committee of the Board of Supervisors, County School Commissioner, and one member of a school board maintaining twelve grades of school and one member not officially connected with any local unit.

The provisions of this Act were complied with by the officials of the various counties in which we have taxable property. The result being a reduction in the amount of our taxes of \$78,567.42.

We were successful in getting a reduction in our 1933 taxes in Burt Township, Alger County, on account of our paying the delinquent taxes of the year 1932. The Township officials eliminated entirely an item of \$4,500.00 from the tax roll also reduced the School Debt Service from \$33,844.11 to \$14,844.11, a saving of \$13,754.06 to the Company. The School Board had included on the 1933 tax roll items already assessed on the 1932 roll and this would have resulted in double taxation to property owners paying both the 1932 and 1933 taxes.

The Alger County Taxpayers' Association's Sixth Annual Report is attached. Mr. J. I. Keeton, Manager, continues active in the affairs of Alger County. He keeps in close contact with the various officials and attends all their meetings, the result being these officials are extremely careful in the expenditure of public funds.

The following statements show the financial condition of the City of Munising and comparison of taxes in the various townships and cities.

LAND LOOKING:

Mr. Stephen Lowney was employed during the year examining Company lands. The following table shows acreages examined:

Acres of Company Lands Re-looked	Time Spent Checking Spruce & Balsam Permits	Time Spent Looking for Trespasses
9,120	97 Days	55 Days

Mr. Lowney's yearly report follows.

TIMBER EXPIRATION DATES:

Attached plats show lands upon which The Cleveland-Cliffs Iron Company owns the timber only and the final dates for the removal of same.

LANDS PURCHASED:

No lands purchased during the year.

LANDS OWNED AND CONTROLLED - ACREAGE STATEMENT:

Attached statement shows acreages as of December 31st, 1933, owned by the various companies under Land Department supervision and Lands Owned and Controlled shows lands under control of the Land, Furnace, and Mining Departments.

FOREST FIRES:

Attached statement shows the number of forest fires reported on Company lands during the year.

TRESPASSES:

The total amount collected for trespasses during the year was \$713.46.


DOCUMENTS ENTERED ON LAND DEPARTMENT RECORDS:


The following table shows the number of documents passed through the Land Department records during the year compared with the past five years:


		1933	1932	1931	1930	1929	1928
Record of Conveyances							
New	165						
Deeds Issued	4						
Modifications	<u>28</u>	197	230	286	77	99	75
Record of Purchases		70	168	207	165	61	117
Record of Leases							
New	106						
Assignments	44						
Cancellations	<u>20</u>	170	276	411	112	192	61
Record of Miscl. Documents		39	81	23	11	18	42
Record of Tax Notices		5	13	20			
Total		481	768	947	365	370	295

HSN:MD-3.
2/2/34.

L E G E N D

 C. C. I. Co. owns all timber except Hemlock, Pine, Spruce and Balsam. Timber Permit expires Jan. 1, 1935.

 C. C. I. Co. owns Cedar timber. Timber Permit expires Jan. 1, 1935.

 C. C. I. Co. owns all timber and second growth reserved in sale to the Cliffs Power and Light Co. Reserved for 50 years to July 28, 1976.

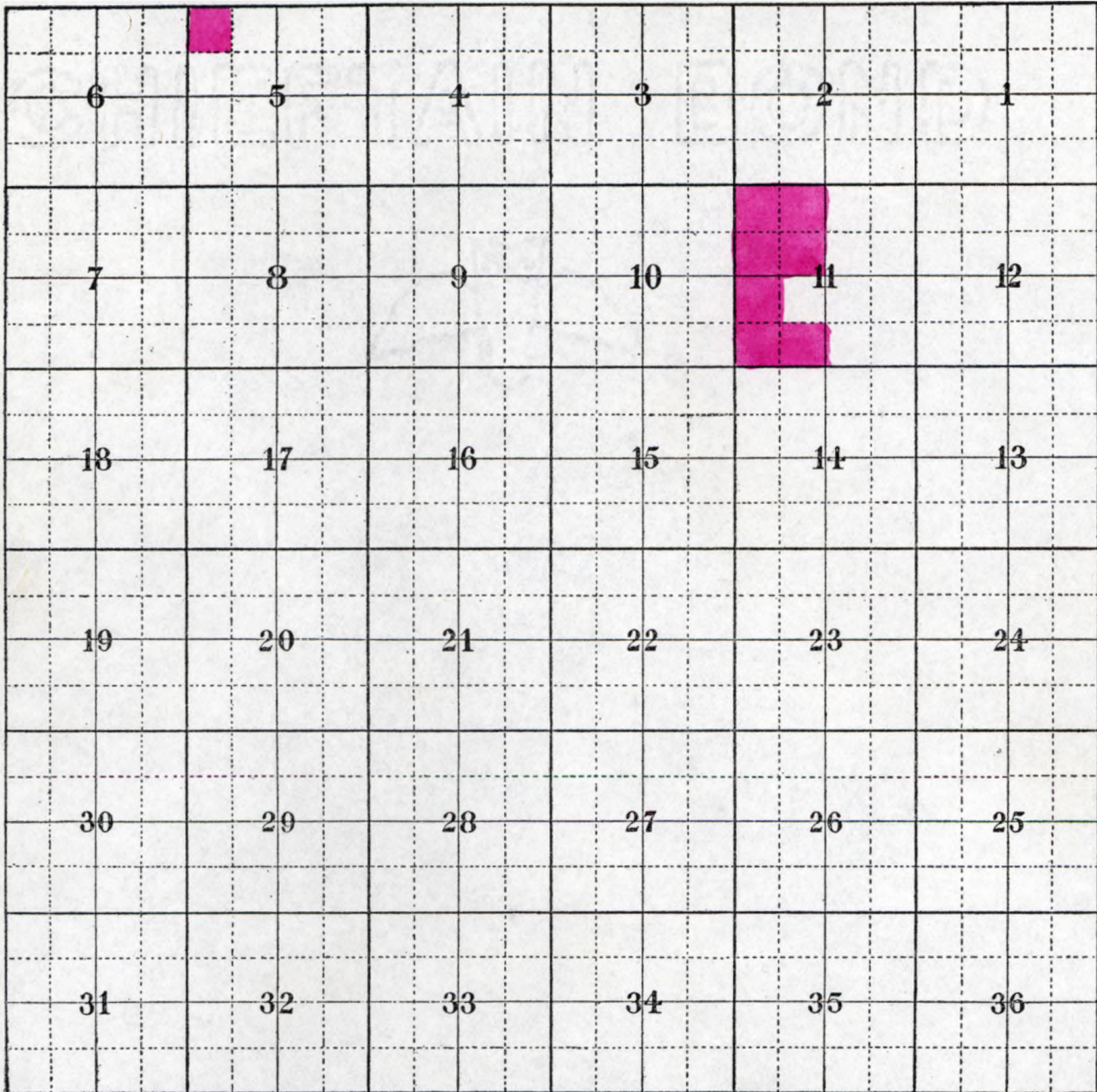
DIAGRAM

OF

TOWNSHIP NO. 45

RANGE NO. 19

COUNTY, STATE OF



Stenglein Bindery, Marquette, Mich.

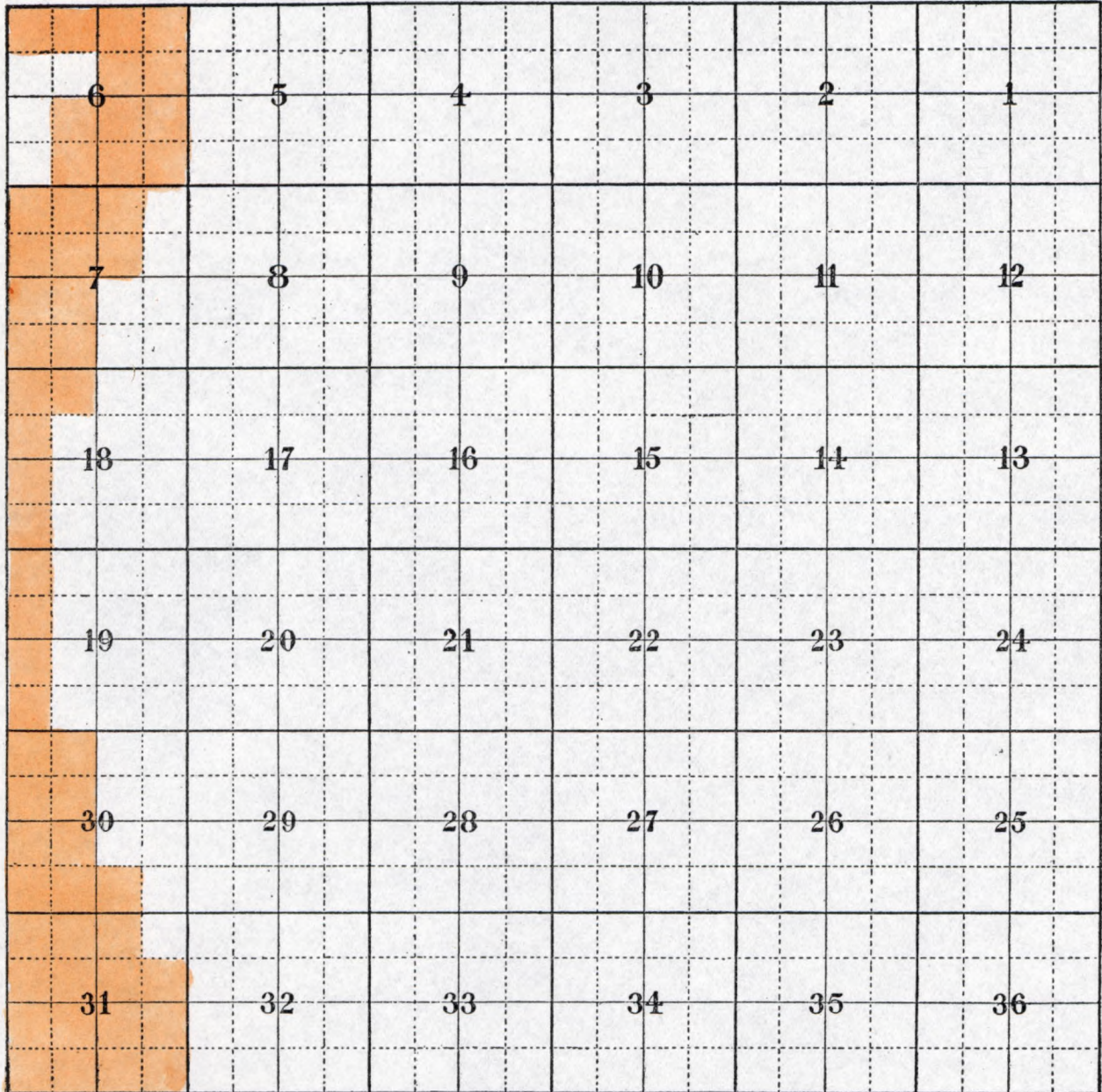
DIAGRAM

OF

TOWNSHIP NO. 45

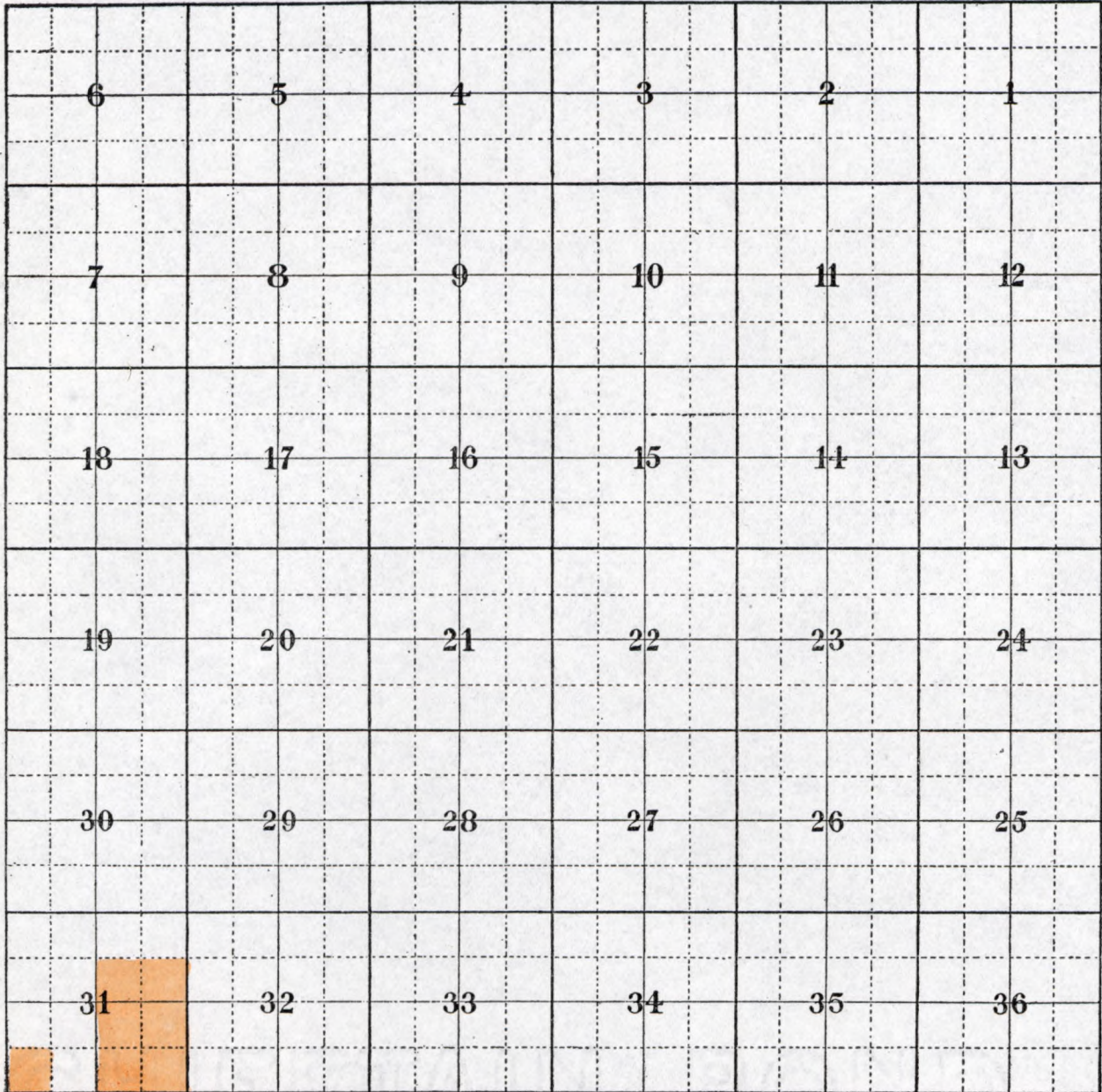
RANGE NO. 20

COUNTY, STATE OF



DIAGRAM

TOWNSHIP NO. *46* RANGE NO. *20*
OF
COUNTY, STATE OF



CHIEFTAIN BOND

DIAGRAM OF

TOWNSHIP NO. *45*

RANGE NO. *21*

COUNTY, STATE OF

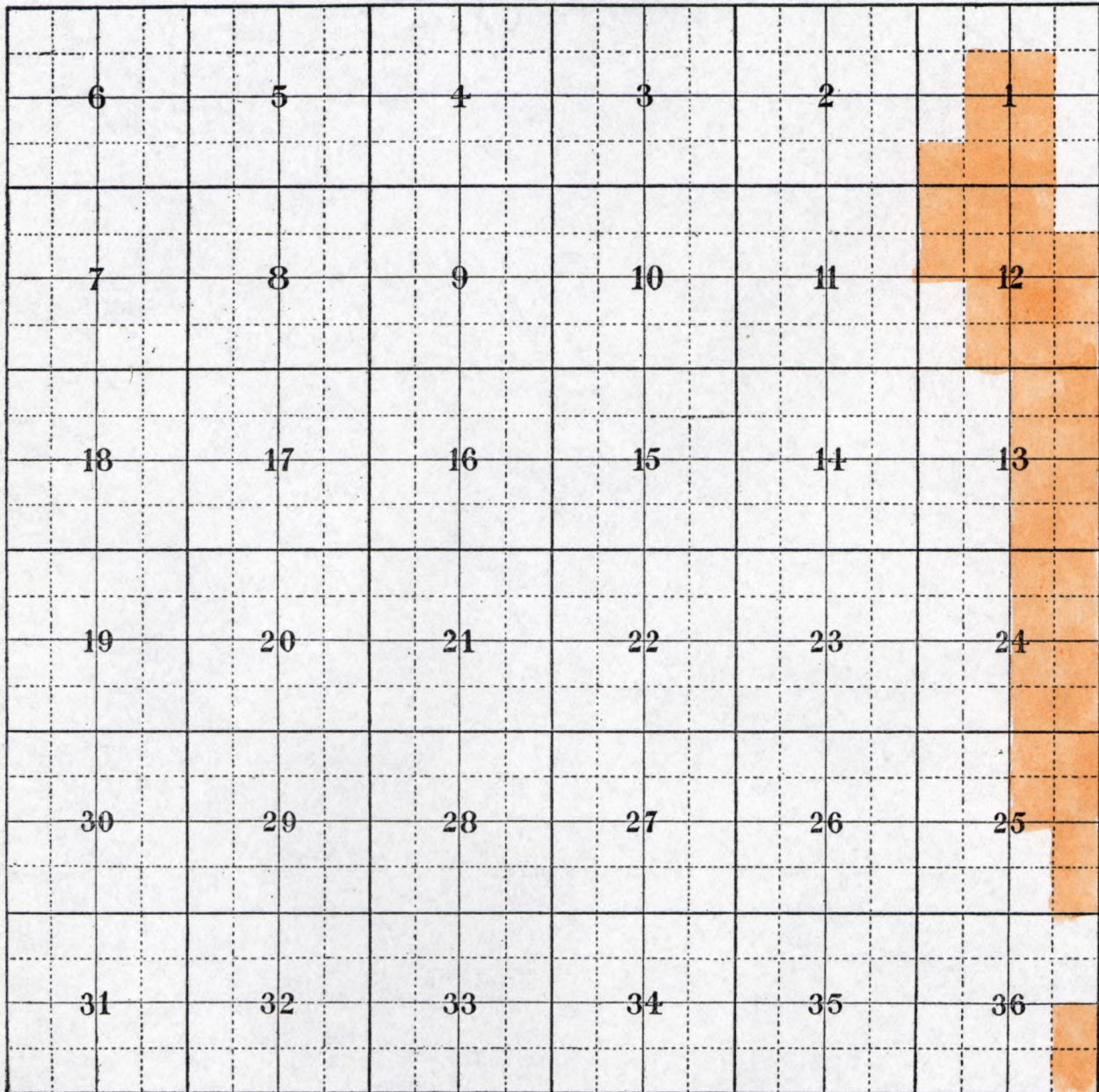


DIAGRAM
OF

TOWNSHIP NO. 47

RANGE NO. 25

COUNTY, STATE OF

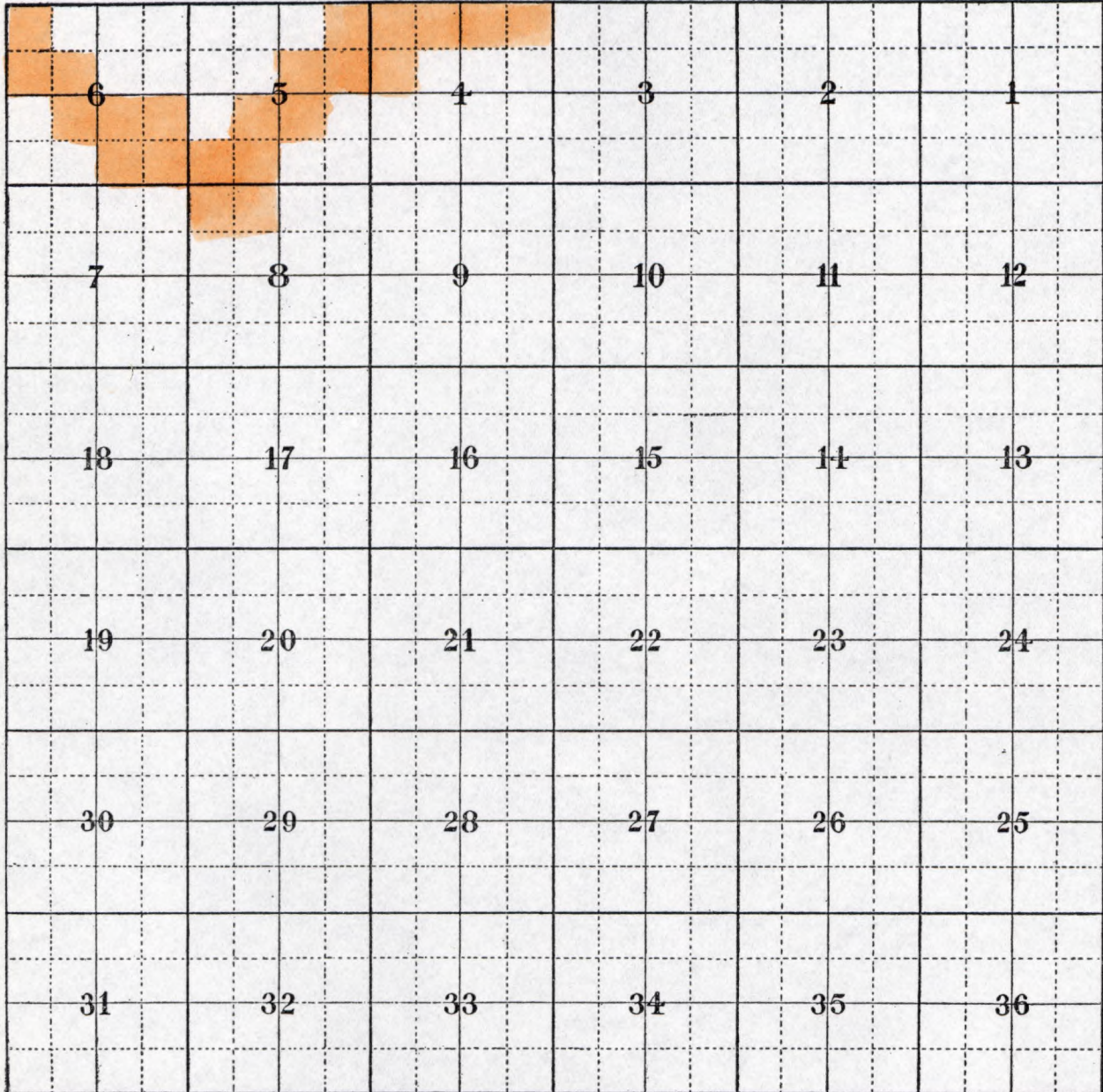
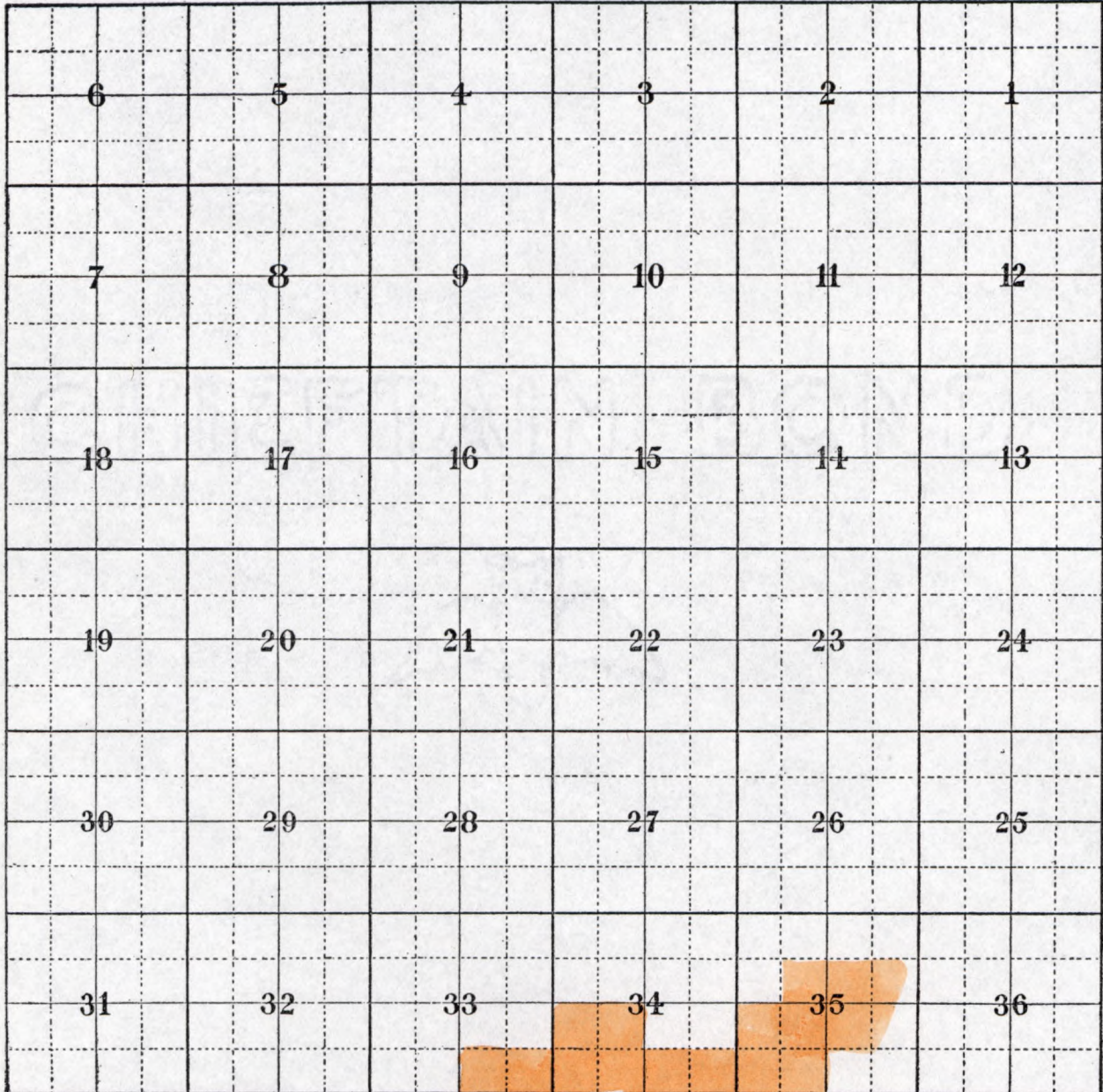


DIAGRAM OF

TOWNSHIP NO. *48*

RANGE NO. *25*

COUNTY, STATE OF



DIAGRAM

OF

TOWNSHIP NO. 45

RANGE NO. 26

COUNTY, STATE OF

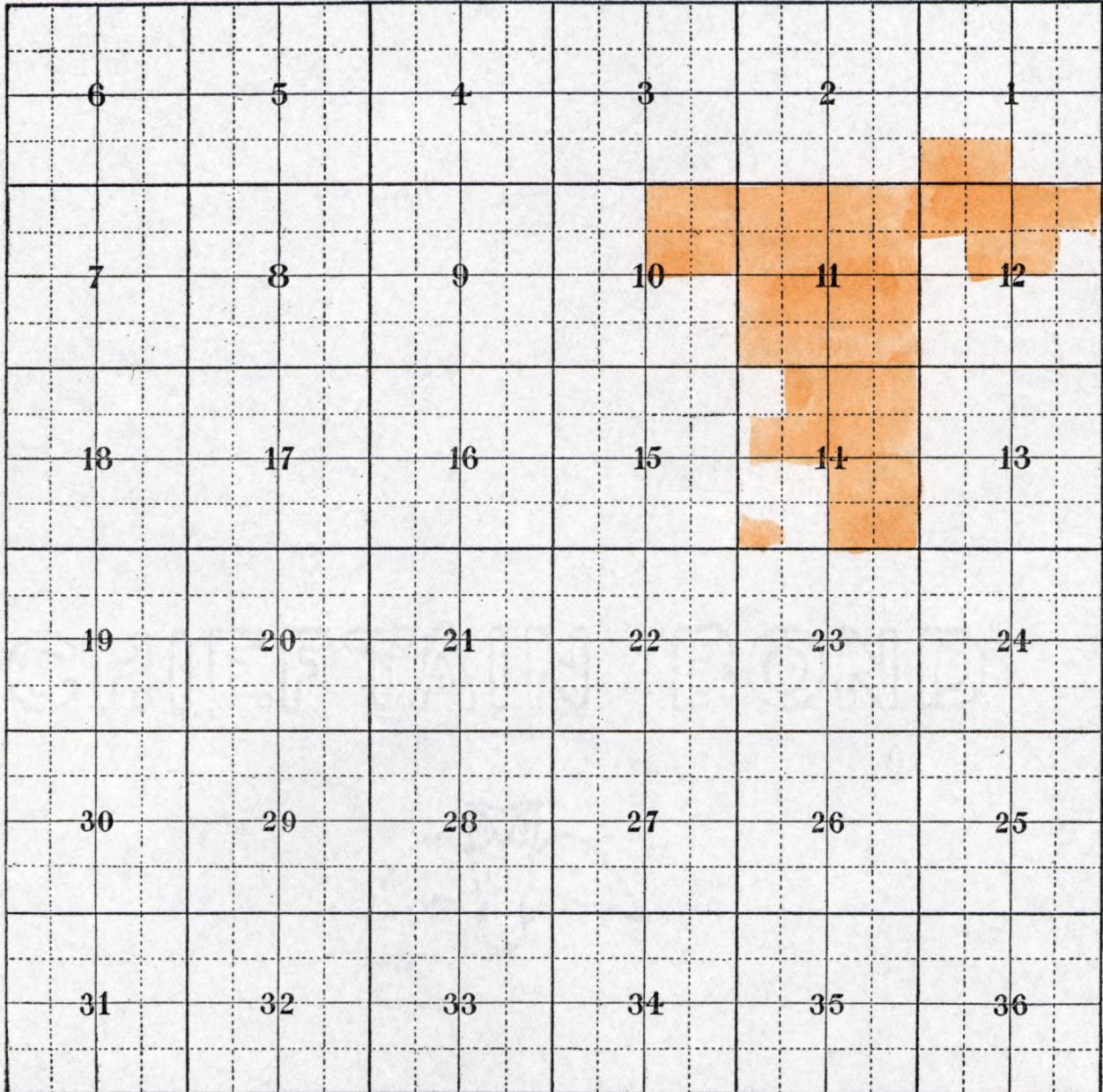
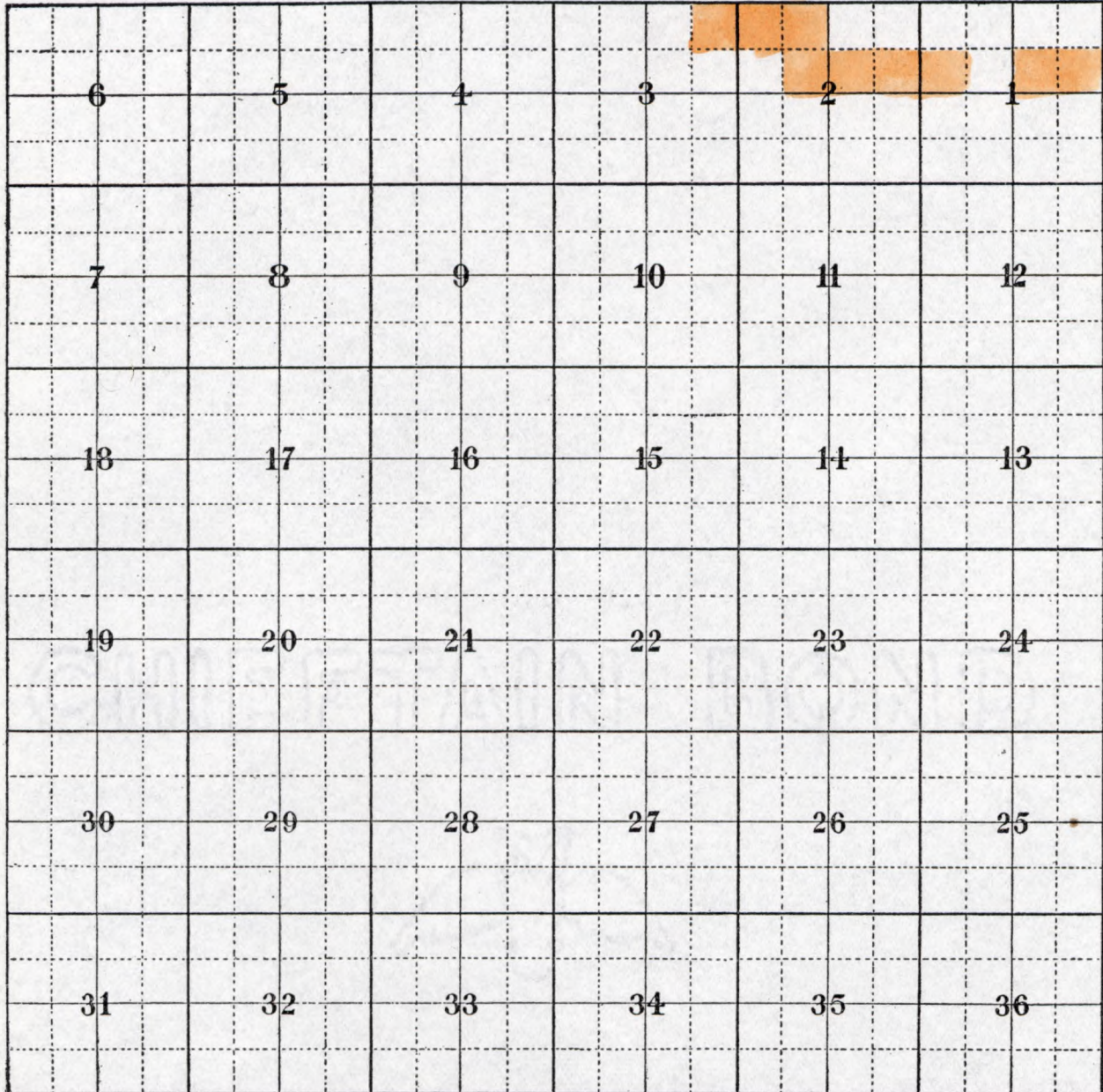


DIAGRAM OF

TOWNSHIP NO. 47

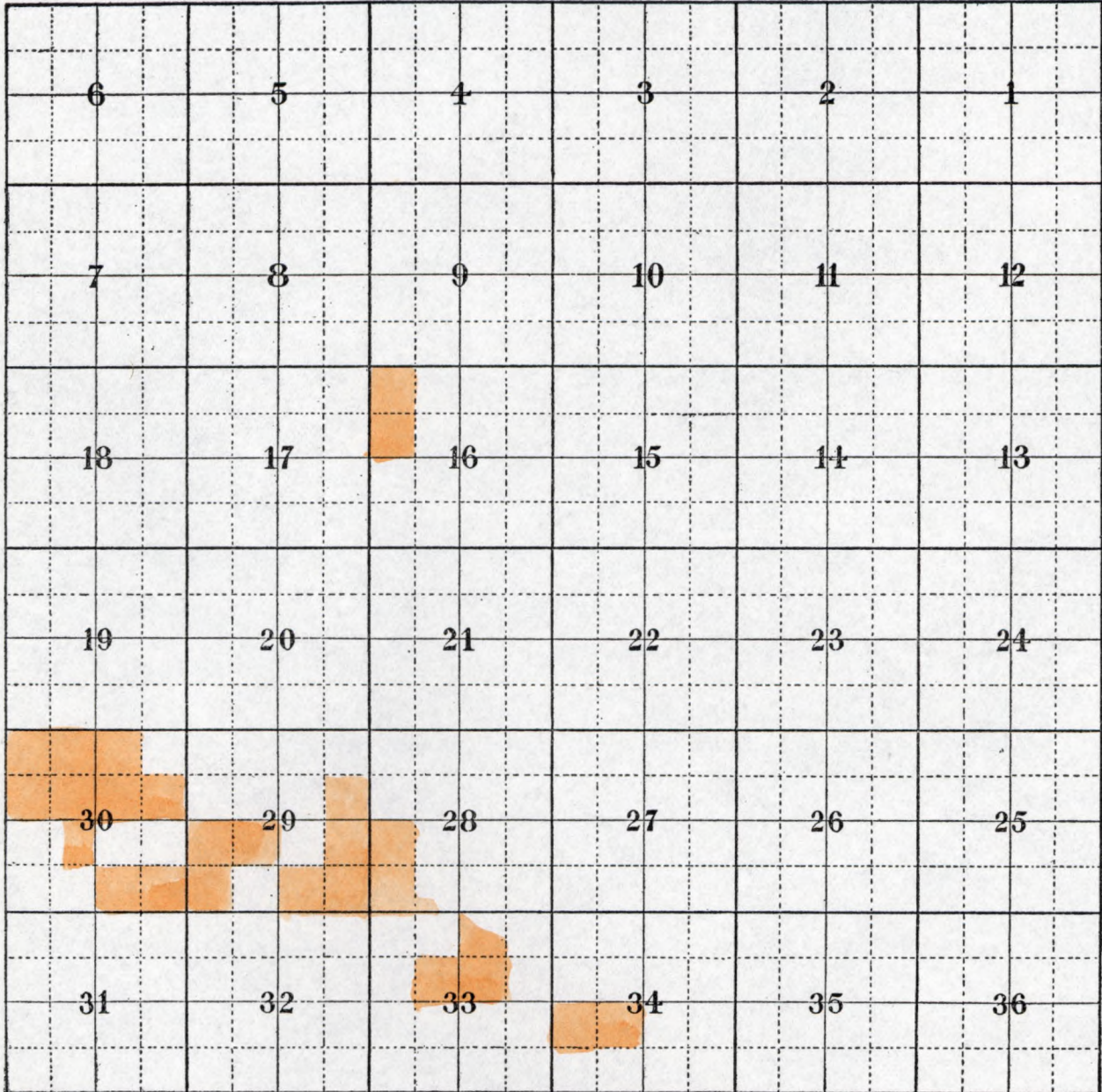
RANGE NO. 26

COUNTY, STATE OF



DIAGRAM

TOWNSHIP NO. *48* OF RANGE NO. *26*
COUNTY, STATE OF



Stenglein Bindery, Marquette, Mich.

CHIEFTAIN BOND

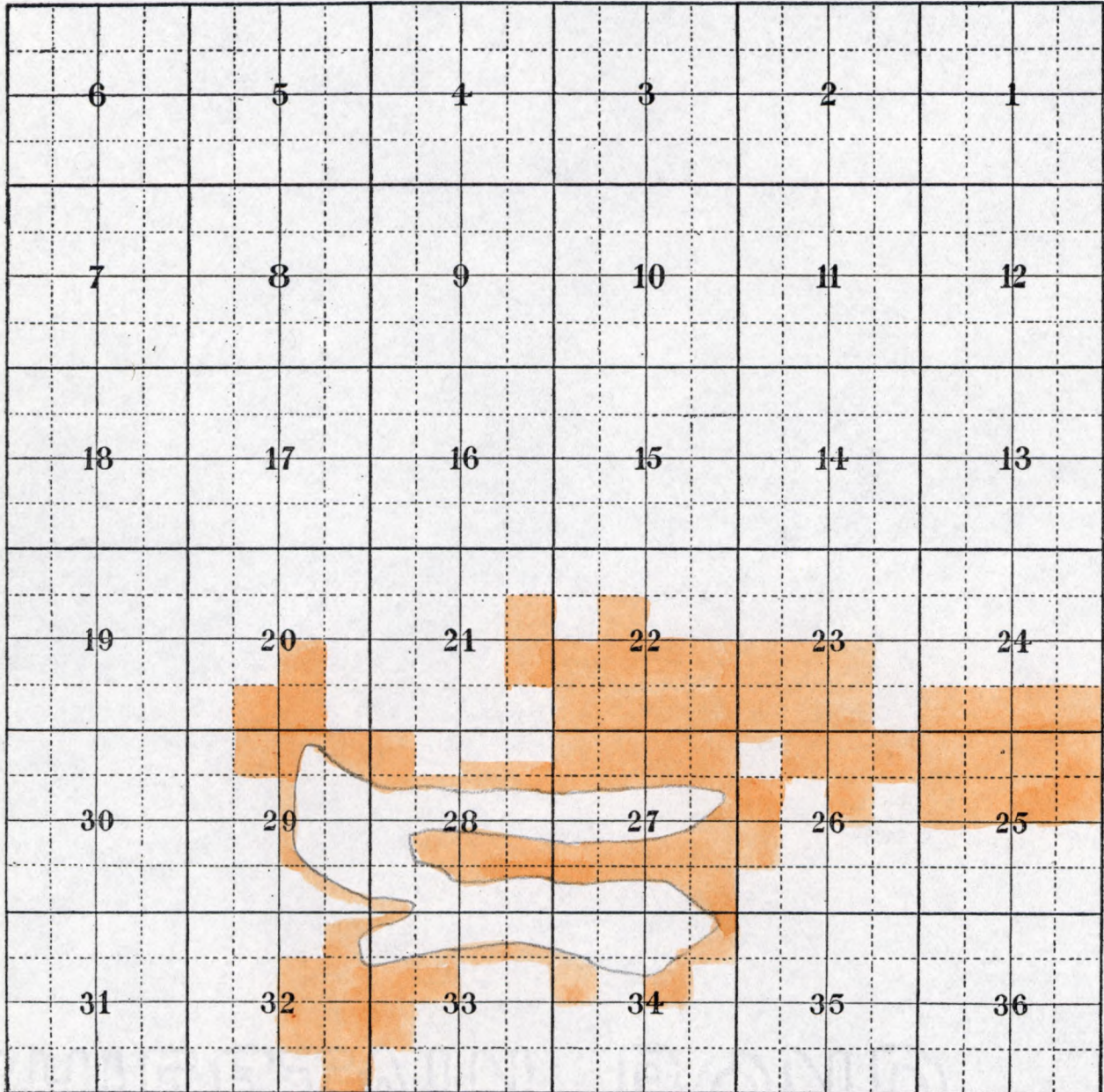
DIAGRAM

OF

TOWNSHIP NO. 48

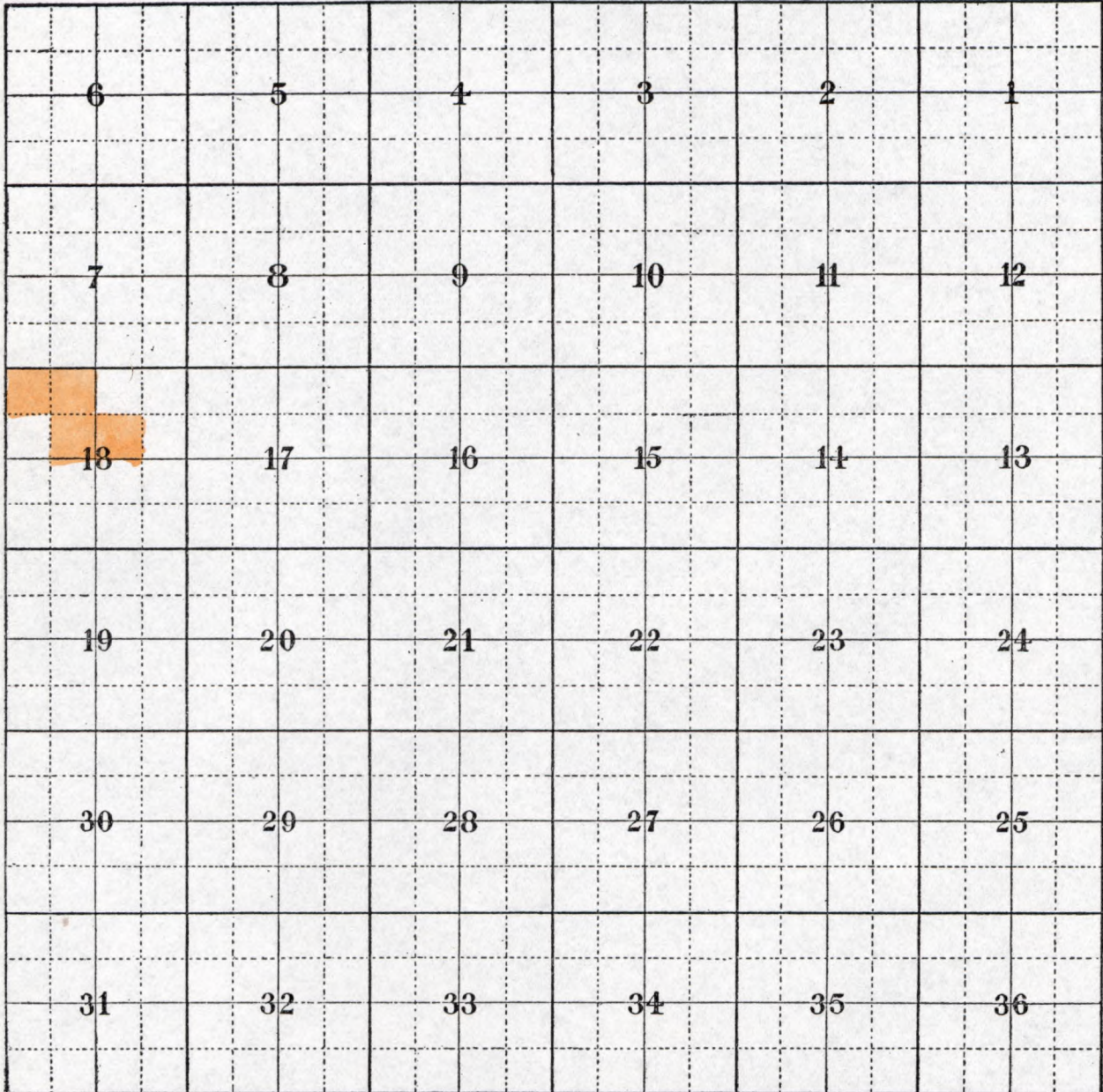
RANGE NO. 27

COUNTY, STATE OF



DIAGRAM

TOWNSHIP NO. *46* OF RANGE NO. *29*
COUNTY, STATE OF



Stenglein Bindery, Marquette, Mich.

MOUNTAIN BOND

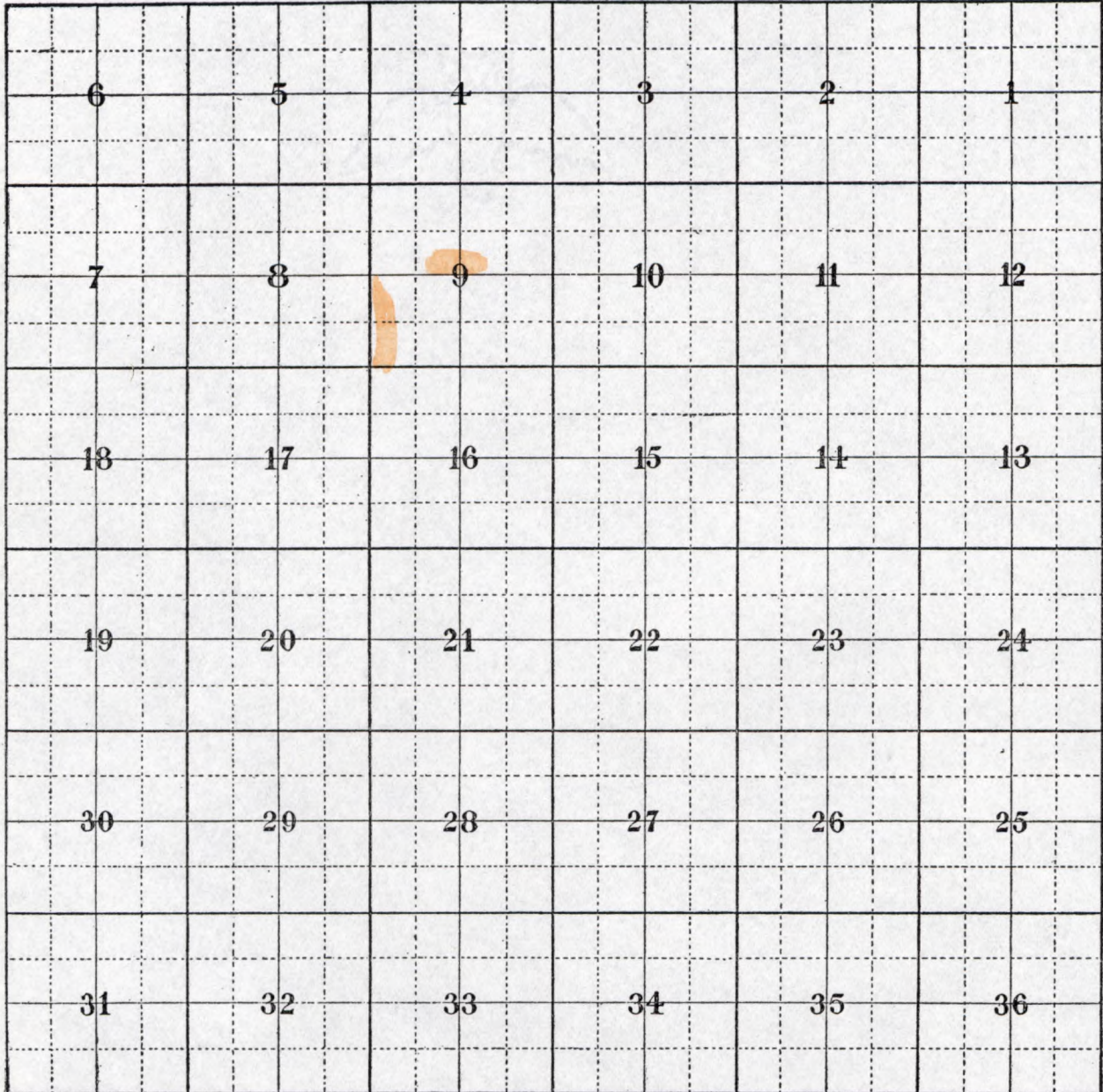
DIAGRAM

OF

TOWNSHIP NO. *47*

RANGE NO. *30*

COUNTY, STATE OF



CHEFTAIN BOND


DIAGRAM

OF

TOWNSHIP NO. 47

RANGE NO. 16

COUNTY, STATE OF



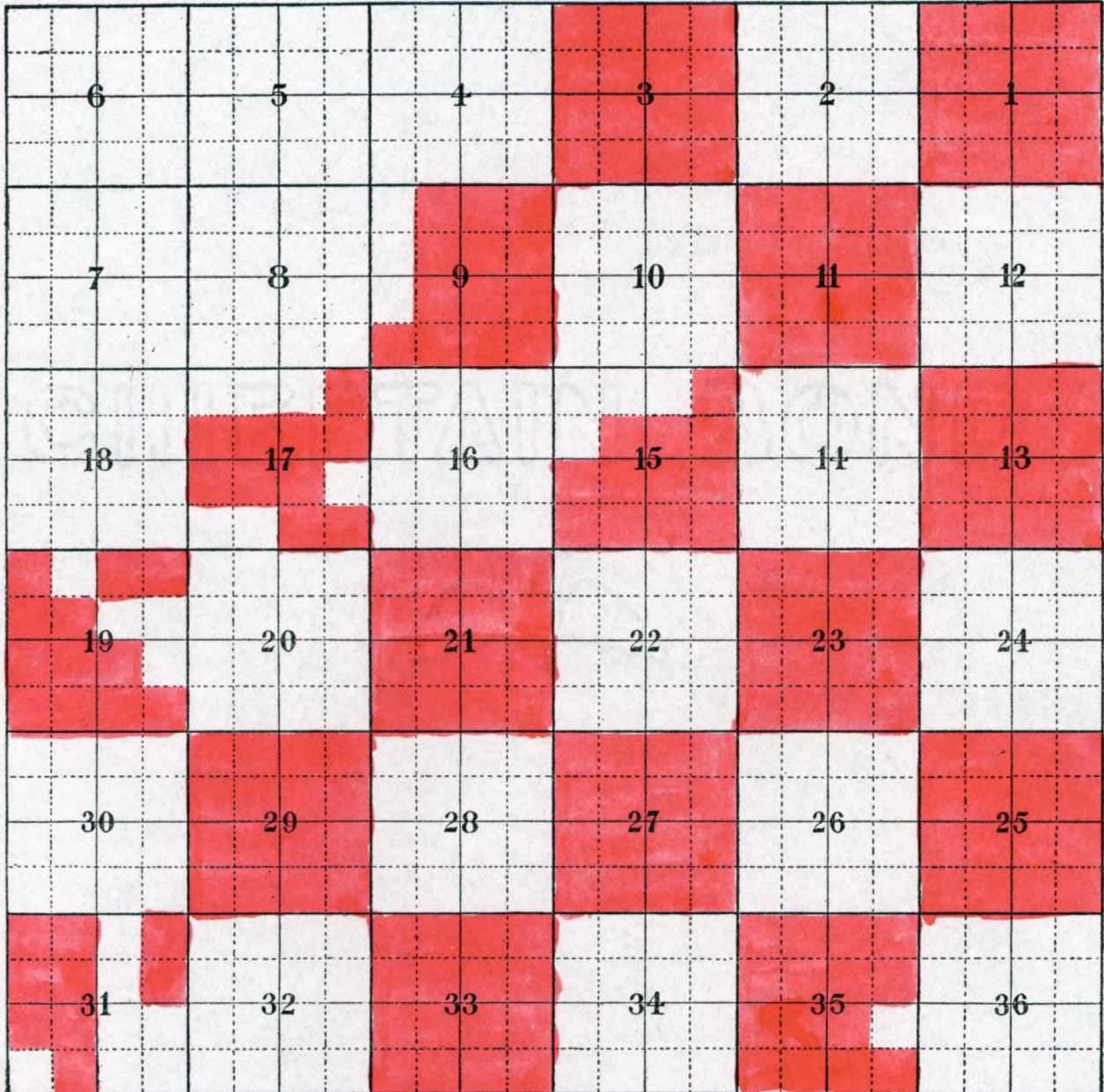
DIAGRAM

OF

TOWNSHIP NO. 48

RANGE NO. 16

COUNTY, STATE OF



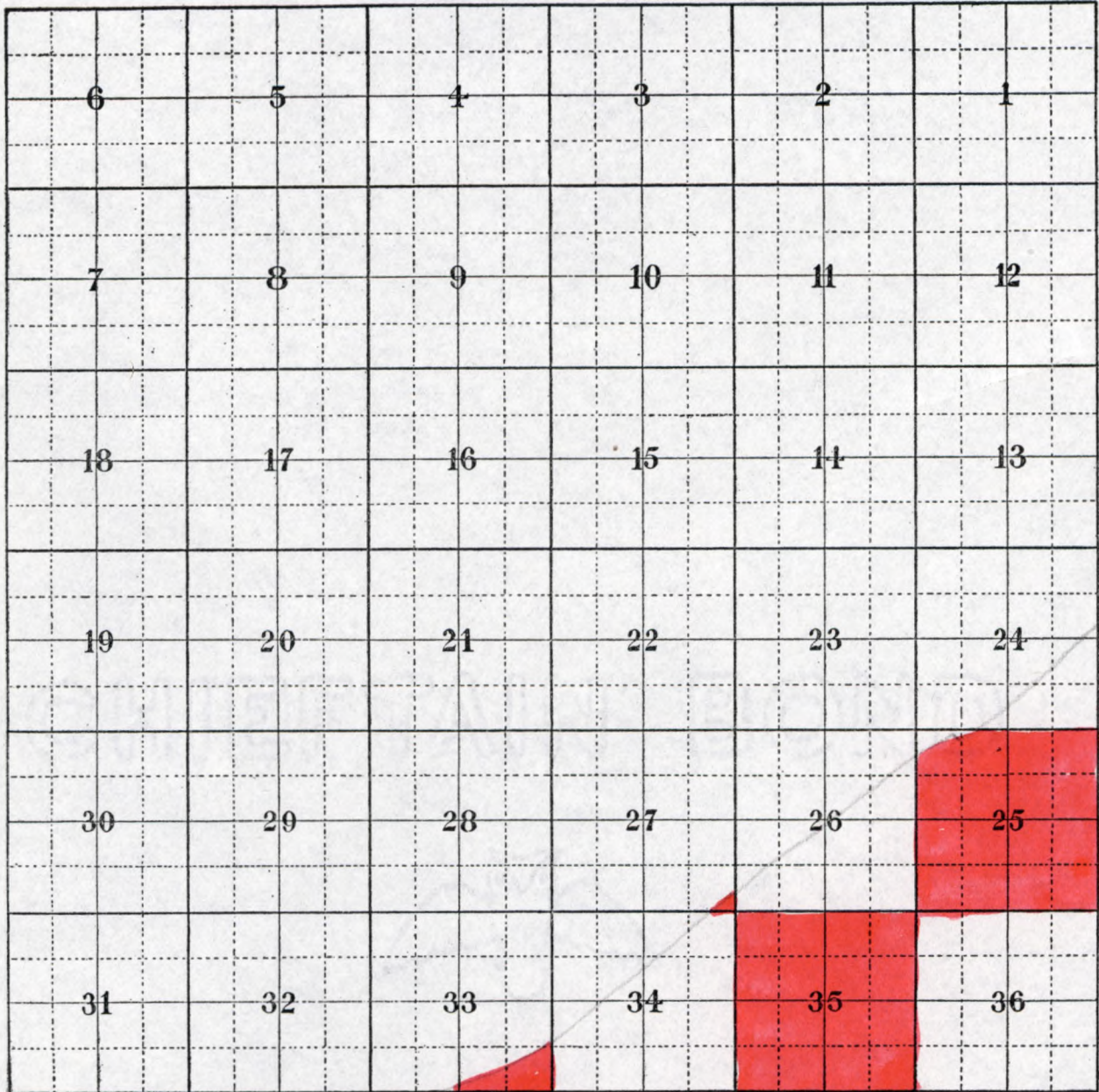
DIAGRAM

OF

TOWNSHIP NO. 49

RANGE NO. 16

COUNTY, STATE OF



MUNISING TOWNSHIP SCHOOLS

STATEMENT OF BUDGET FOR 1933-34, RECEIPTS & EXPENDITURES TO DECEMBER 28, 1933, AND UNEXPENDED BALANCE OR DEFICIT.

Compiled by the Alger County Taxpayers' Association

<u>RECEIPTS:</u> Total July 1st, 1933 to date	57,387.93
Expenditures as per detail below	30,804.55
BALANCE ON HAND	\$26,583.38

<u>EXPENDITURES</u>	<u>BUDGET</u> <u>1933-34</u>	<u>EXPENDED</u> <u>TO</u> <u>12/28/33</u>	<u>UNEXPENDED</u> <u>BALANCE OR</u> <u>DEFICIT*</u>
I. EXPENSE OF GENERAL CONTROL			
1. School Elections	75.00	65.40	9.60
2. Secretary's Office	150.00	62.50	87.50
3. Finance & Accounts	350.00	307.61	42.39
5. Legal Accounts	100.00		100.00
7. Other Expense of Business Control	200.00	68.12	131.88
8a. Superintendent's Salary	3,100.00	1,550.04	1,549.96
8b. Office Clerk's Salary	1,160.00	579.96	580.04
9. Census & Law Enforcement	125.00	2.60	122.40
10. Other Expense Educational Control	200.00	13.22	186.78
II. EXPENSE OF INSTRUCTION			
3. Principal's Salary	2,250.00	900.00	1,350.00
5. Other Expense Prin. Office	100.00	37.75	62.25
7a. Teachers' Salaries - Male	11,850.00	4,910.00	6,940.00
7b. " " Female	24,525.00	9,523.75	15,011.25
8. Text Books	1,200.00	773.95	426.05
9. Other Supplies of Instruction	1,000.00	579.13	420.87
10. Other Expense of Instruction	300.00	125.08	174.92
14. Tuition		1.98	1.98*
III. COORDINATE ACTIVITIES			
2. Medical Inspection	150.00	9.85	140.15
IV. AUXILIARY AGENCIES & SUNDRY ACTIVITIES			
1. Library (Exclude Books)	800.00	356.60	443.40
2. " Books	800.00	263.61	536.39
4. Transportation	4,000.00	1,717.29	2,282.71
9. Recreation	250.00	107.47	142.53
V. OPERATION OF SCHOOL PLANT			
1. Janitors' Wages	5,800.00	2,585.56	3,214.44
2. Fuel	3,000.00	2,087.71	912.29
3. Water	900.00	390.01	509.99
4. Light & Power	1,800.00	712.53	1,087.47
5. Janitors' Supplies	1,200.00	610.48	589.52
6. Other Supplies	400.00	149.74	250.26
VI. FIXED CHARGES			
3. Insurance	2,100.00		2,100.00
VII. MAINTENANCE OF SCHOOL PLANT			
1. Buildings & Grounds	400.00	208.99	191.01
2. Equipment Repairs	800.00	808.07	8.07*
VIII. CAPITAL OUTLAY			
3. Alterations of Old Buildings	100.00		100.00
5. New Equipment	400.00	390.55	9.45
IX. DEBT SERVICE			
1. Redemption of Bonds	20,000.00		20,000.00
4. Interest on Bonds	3,315.00	905.00	2,410.00
Total	92,900.00	30,804.55	62,095.45

THE CLEVELAND - CLIFFS IRON COMPANY

LAND DEPARTMENT

ALGER COUNTY
COMPARATIVE ASSESSED VALUATIONS

	Acres	1933		1932	
		Valuation	%	Valuation	%
AuTrain Township	85,037.36	637,600.00	8.28	683,365.00	8.65
Burt Township	130,780.73	1,504,325.00	19.53	1,554,260.00	19.68
Grand Island Township	13,821.25	244,825.00	3.18	245,245.00	3.10
Limestone Township	35,094.99	407,701.00	5.29	339,937.00	4.30
Mathias Township	36,508.62	314,255.00	4.08	314,330.00	3.98
Munising Township	85,037.69	898,715.00	11.67	883,970.00	11.18
Onota Township	55,983.84	696,560.00	9.05	704,270.00	8.91
Rock River Township	52,090.82	495,200.00	6.43	481,305.00	6.09
Munising City		2,501,760.00	32.49	2,695,425.00	34.11
TOTAL ALGER COUNTY	494,355.30	7,700,941.00	100.00	7,902,107.00	100.00

COMPARATIVE EQUALIZED VALUATIONS

AuTrain Township	85,037.36	637,600.00	8.28	683,365.00	8.65
Burt Township	130,780.73	1,504,325.00	19.53	1,554,260.00	19.68
Grand Island Township	13,821.25	244,825.00	3.18	245,245.00	3.10
Limestone Township	35,094.99	407,701.00	5.29	339,937.00	4.30
Mathias Township	36,508.62	314,255.00	4.08	314,330.00	3.98
Munising Township	85,037.69	898,715.00	11.67	883,970.00	11.18
Onota Township	55,983.84	696,560.00	9.05	704,270.00	8.91
Rock River Township	52,090.82	495,200.00	6.43	481,305.00	6.09
Munising City		2,501,760.00	32.49	2,695,425.00	34.11
TOTAL ALGER COUNTY	494,355.30	7,700,941.00	100.00	7,902,107.00	100.00

OMC:MD-3.
1/30/34.

THE CLEVELAND-CLIFFS IRON COMPANY

LAND DEPARTMENT

ALGER COUNTY COMPARATIVE TAX STATEMENT

Township or City	State Tax		County Tax		Township & City Taxes		Total Taxes	
	1933	1932	1933	1932	1933	1932	1933	1932
Au Train	332.27	2,237.18	3,188.00	6,480.90	5,988.87	7,636.61	9,509.14	16,354.69
Burt	783.94	5,088.29	7,521.63	14,740.29	53,092.50	35,980.08	61,398.07	55,808.66
Grand Island	127.59	802.87	1,224.13	2,325.85	626.26	9.98	1,977.98	3,138.70
Limestone	212.47	1,112.87	2,038.50	3,223.90	3,787.70	11,612.11	6,038.67	15,948.88
Mathias	163.77	1,029.04	1,571.27	2,981.04	9,696.87	21,456.92	11,431.91	25,467.00
Munis ing	468.35	2,893.92	4,493.58	8,383.39	14,609.01	26,417.63	19,570.94	37,694.94
Onota	363.00	2,305.62	3,482.80	6,679.16	9,947.15	14,273.47	13,792.95	23,258.25
Rock River	258.06	1,575.68	2,476.00	4,564.60	4,618.00	13,478.21	7,352.06	19,618.49
Munising City	1,303.74	8,824.19	12,508.80	25,562.87	79,742.16	91,509.62	93,554.70	125,896.68
Total Taxes - Alger County	4,013.19	25,869.66	38,504.71	74,942.00	182,108.52	222,374.63	224,626.42	323,186.29

OMC:MD-3.
1/29/34.

THE CLEVELAND-CLIFFS IRON COMPANY

LAND DEPARTMENT

CITY OF MUNISING TAXES

	1933	1932
Assessed Valuation	\$2,501,760.00	\$2,695,425.00
State Tax	1,303.74	8,824.19
County Tax	12,508.80	25,562.87
City Tax	79,664.39	91,509.62
Rejected	77.77	-
Total Taxes	93,554.70	125,896.68
Decrease	32,419.75	38,735.90
Tax Rate Per \$100.00 Valuation	3.7364	4.6707

ALGER COUNTY TAXES

Assessed Valuation	7,700,941.00	7,902,107.00
State Tax	4,013.19	25,869.66
County Tax	38,504.71	74,942.00
Township & City Taxes	182,108.52	222,374.63
Total Taxes	224,626.42	323,186.29
Rate on County Taxes per \$100.00 Valuation	.50000	.94838
County Taxes - Decrease	36,437.29	22,058.00
All Taxes Entire County - Decrease	98,559.87	118,234.91

OMC-MD-3.
1/30/34.

THE CLEVELAND - CLIFFS IRON COMPANY

LAND DEPARTMENT

GRAND ISLAND

	1933	1932
C. C. I. Co. Grand Island		
Acres	12,836.94	12,836.94
Valuation	212,120.00	212,120.00
Total Taxes Paid	1,707.93	2,733.23
C. C. I. Co. Wood Island		
Acres	188.09	188.09
Valuation	1,900.00	1,900.00
Total Taxes Paid	15.30	24.48
C. C. I. Co. Williams Island		
Acres	32.80	32.80
Valuation	400.00	400.00
Total Taxes Paid	3.22	5.15
C. C. I. Co. Main Land		
Acres	84.91	84.91
Valuation	330.00	750.00
Total Taxes Paid	2.66	9.66
C. C. I. Co. Grand Island		
Personal Valuation	7,000.00	7,000.00
Personal Taxes Paid	56.36	90.18
Grand Total Taxes - Grand Island Township Paid by The C. C. I. Co.	1,785.47	2,862.70
Others Grand Island		
Acres	199.44	199.44
Valuation - Real Estate	2,100.00	2,100.00
Taxes	16.92	27.06
Others Grand Island		
Personal Property Valuation	14,750.00	14,750.00
Taxes	118.76	190.05
Others Main Land		
Acres	622.92	622.92
Valuation - Real Estate	5,875.00	5,875.00
Taxes	47.28	75.70
Others Main Land		
Personal Property Valuation	350.00	350.00
Taxes	2.81	4.50

THE CLEVELAND-CLIFFS IRON COMPANY

LAND DEPARTMENT

GRAND ISLAND

SHEET NO.2

	1933	1932
Total Valuation Grand Island - Real Estate	214,220.00	214,220.00
Personal	22,100.00	21,750.00
Total	236,320.00	235,970.00
Total Taxes Grand Island - Real Estate	1,783.97	2,760.29
Personal	175.11	280.23
Total	1,959.08	3,040.52
Total Valuation Wood Island	1,900.00	1,900.00
Total Taxes	12.88	24.48
Total Valuation Williams Island	400.00	400.00
Total Taxes	3.22	5.15
Total Valuation Main Land - Real Estate	6,205.00	6,625.00
Personal	350.00	350.00
Total	6,555.00	6,975.00
Total Taxes Main Land - Real Estate	49.94	85.36
Personal	2.81	4.50
Total	52.75	89.86
Total Acres Grand Island Township - 14,035.20		
Total Valuation Grand Island Township - Real Estate	222,725.00	223,145.00
Personal	22,100.00	22,100.00
Total	244,825.00	245,245.00
Total Taxes Grand Island Township - Real Estate	1,793.32	2,875.28
Personal	177.92	284.73
Total	1,971.24	3,160.01

Note: These tax items include a collection fee of 1%.

OMC:MD-3.
1/29/34.

THE CLEVELAND-CLIFFS IRON COMPANY

LAND DEPARTMENT

VALUATIONS OF MANUFACTURING SITES
CITY OF MUNISING

	1933	1932
The Munising Paper Company		
Site	\$ 870,450.00	\$ 870,000.00
Personal	130,000.00	261,000.00
The Cleveland-Cliffs Iron Company		
Sawmill - Site	17,250.00	17,250.00
Personal	10,000.00	13,000.00
Other Property - Real Estate	75,985.00	76,305.00
Personal	400.00	700.00
Total - The Cleveland-Cliffs Iron Company	103,635.00	107,255.00
The Woodenware and Veneer Company		
Site	70,120.00	72,620.00
Personal	30,000.00	35,000.00
Jackson & Tindle		
Site	37,000.00	42,750.00
Personal	75,000.00	75,000.00
First National Bank		
Site	43,200.00	42,250.00
Personal	90,000.00	100,000.00
Peoples State Bank		
Site	6,450.00	6,450.00
Personal	11,250.00	13,750.00
Michigan Gas & Electric Co.		
Site	20,000.00	20,250.00
Personal	57,000.00	66,500.00
TOTAL SITES & REAL ESTATE	1,140,455.00	1,147,875.00
TOTAL PERSONAL	403,650.00	564,950.00
TOTAL	1,544,105.00	1,712,825.00
Total Valuation - City of Munising		
Real Estate	1,958,560.00	1,965,065.00
Personal	543,200.00	730,360.00
Total	2,501,760.00	2,695,425.00
Taxes - State	1,303.74	8,824.19
County	12,508.80	25,562.87
City	35,950.00	36,000.00
City Debt	9,050.00	-
School	17,511.34	55,348.39
School Debt	17,153.05	-
Rejected	77.77	161.23
Total	93,554.70	125,896.68

THE CLEVELAND - CLIFFS IRON COMPANY

LAND DEPARTMENT

VALUATIONS OF MANUFACTURING SITES
CITY OF MUNISING

SHEET NO. 2.

	1933	1932
Tax Rate Per \$100.00 Valuation	\$ 3.7395	\$ 4.6707
Amount Paid by Above Industries	57,894.40	80,001.80
Amount Paid by Others	35,664.77	45,894.88
Percent Paid by Above Industries	61.87	63.55
Percent Paid by Others	38.13	36.45
The Munising Paper Company	39.97	41.96
The C.C.I.Co. Sawmill	1.09	1.12
The C.C.I.Co. Other Property	3.07	2.86
Total The C.C.I.Co.	4.16	3.98
The Munising Woodenware Co.	4.00	3.99
Jackson & Tindle	4.48	4.37
First National Bank	5.48	5.28
Peoples State Bank	.71	.75
Michigan Gas & Electric Co.	3.07	3.22

OMC:MD-3.
1/30/34.

THE CLEVELAND-CLIFFS IRON COMPANY

LAND DEPARTMENT

ALGER COUNTY TAXES

<u>AuTRAIN TOWNSHIP</u>	1933	1932
State	\$ 332.27	\$2,237.18
County	3,188.00	6,480.90
Township	1,721.52	1,000.00
School	4,144.40	6,500.00
Rejected	122.95	136.61
 Total	 9,509.14	 16,354.69
Total Township Taxes Only	5,988.87	7,636.61
 <u>BURT TOWNSHIP</u>		
State	783.94	5,088.29
County	7,521.63	14,740.29
Township	1,880.41	3,000.00
Highway Improvement	977.81	6,750.00
Bond & Interest	-	8,500.00
School	10,981.57	16,500.00
Fire	-	1,000.00
Rejected	908.60	230.08
Township Debt	4,500.00	-
School Debt	33,844.11	-
 Total	 61,398.07	 55,808.66
Total Township Taxes Only	53,092.50	35,980.08
 <u>GRAND ISLAND TOWNSHIP</u>		
State	127.59	802.87
County	1,224.13	2,325.85
Township	200.00	-
School	400.00	-
Rejected	26.26	9.98
 Total	 1,977.98	 3,138.70
Total Township Taxes Only	626.26	9.98
 <u>LIMESTONE TOWNSHIP</u>		
State	212.47	1,112.87
County	2,038.50	3,223.90
Township	1,223.10	3,000.00
Highway Improvement	-	1,300.00
Highway Repair	-	1,300.00
School	2,527.75	6,000.00
Rejected	36.85	12.11
 Total	 6,038.67	 15,948.88
Total Township Taxes Only	3,787.70	11,612.11

THE CLEVELAND - CLIFFS IRON COMPANY

LAND DEPARTMENT

ALGER COUNTY TAXES

SHEET NO. 2.

<u>MATHIAS TOWNSHIP</u>	1933	1932
State	\$ 163.77	\$1,029.04
County	1,571.27	2,981.04
Township	785.64	2,000.00
Highway Repair	-	500.00
Highway Improvement	-	1,800.00
School	2,105.51	17,000.00
Rejected	205.72	156.92
School Debt	6,600.00	-
Total	11,431.91	25,467.00
Total Township Taxes Only	9,696.87	21,456.92
<u>MUNISING TOWNSHIP</u>		
State	468.35	2,893.92
County	4,493.58	8,383.39
Township	1,977.17	3,000.00
Highway Improvement	-	5,200.00
School	6,291.00	18,151.61
School Debt	6,161.95	-
Rejected	178.89	66.02
Total	19,570.94	37,694.94
Total Township Taxes Only	14,609.01	26,417.63
<u>ONOTA TOWNSHIP</u>		
State	363.00	2,305.62
County	3,482.80	6,679.16
Township	1,200.00	2,000.00
Highway Repair	1,053.66	3,521.35
Bond & Interest	-	720.00
School	4,179.36	8,000.00
Township Debt	3,407.00	-
Rejected	107.13	32.12
Total	13,792.95	23,258.25
Total Township Taxes Only	9,947.15	14,273.47
<u>ROCK RIVER TOWNSHIP</u>		
State	258.06	1,575.68
County	2,476.00	4,564.60
Township	2,485.90	3,000.00
Highway Repair	-	1,203.26
Highway Improvement	-	1,203.26
School	1,980.80	8,000.00
Rejected	151.30	71.69
Total	7,352.06	19,618.49
Total Township Taxes Only	4,618.00	13,478.21

THE CLEVELAND - CLIFFS IRON COMPANY

LAND DEPARTMENT

ALGER COUNTY TAXES

SHEET NO. 3.

<u>MUNISING CITY</u>	1933	1932
State	\$ 1,303.74	\$ 8,824.19
County	12,508.80	25,562.87
City	35,950.00	36,000.00
School	17,511.34	55,348.39
Rejected	77.77	161.23
City Debt	9,050.00	-
School Debt	17,153.05	-
Total	93,554.70	125,896.68
Total City Taxes Only	79,742.16	91,509.62
GRAND TOTAL - ALGER COUNTY	\$224,626.42	\$323,186.29

OMC:MD-3.
1/30/34.

THE CLEVELAND - CLIFFS IRON COMPANY

LAND DEPARTMENT

ALGER COUNTY TAXES.

CITY OR TOWNSHIP	1 9 3 3			1 9 3 2		
	VALUATION	TAX	RATE	VALUATION	TAX	RATE
Au Train	637,600.00	9,509.14	.014914	683,365.00	16,354.69	.023933
Burt	1,504,325.00	61,398.07	.040814	1,554,260.00	55,808.66	.035907
Grand Island	244,825.00	1,977.98	.008079	245,245.00	3,138.70	.012798
Limestone	407,701.00	6,038.67	.014811	339,937.00	15,948.88	.046917
Mathias	314,255.00	11,431.91	.036378	314,330.00	25,467.00	.081020
Munising	898,715.00	19,570.94	.021777	883,970.00	37,694.94	.042643
Munising City	2,501,760.00	93,554.70	.037396	2,695,425.00	125,896.68	.046708
Onota	696,560.00	13,792.95	.019802	704,270.00	23,258.25	.033025
Rock River	495,200.00	7,352.06	.014847	481,305.00	19,618.49	.040761
Total	7,700,941.00	224,626.42	.029169	7,902,107.00	323,186.29	.040899
Marquette County	46,693,857.00	1,240,604.69	.026569	52,215,000.00	1,685,443.53	.032279
Baraga County	8,364,870.00	321,983.43	.038492	8,722,330.00	455,221.31	.052190
Luce County	5,897,915.00	148,373.36	.025157	6,061,890.00	248,565.10	.041005

OMC:MD-3.
1/30/34.

BOARD OF EDUCATION

CITY OF MUNISING, MICH.

COMPARISON OF MUNISING BOARD OF EDUCATION BUDGET

	1933-1934	1932-1933
<u>General Control</u>		
School Elections	\$ 75.00	\$ 75.00
Secretary's Office	150.00	150.00
Finance and Accounts	350.00	375.00
Legal Expense	100.00	100.00
Other Expenses	200.00	200.00
<u>Educational Administration</u>		
Superintendent's Salary	3,100.00)	5,434.00
Office Clerk's Salary	1,160.00)	
Census & Law Enforcement	125.00	125.00
Other Expenses	200.00	300.00
<u>Expense of Instruction</u>		
Principal's Salary	2,250.00	2,900.00
Other Expense - Principal's Office	100.00	100.00
Other Expense - Supervision	-	100.00
<u>Teaching</u>		
Teachers - Male	11,850.00	15,175.00
Teachers - Female	24,525.00	42,275.00
Text Books	1,200.00	1,000.00
Other Expense of Instruction	1,000.00	1,500.00
Other Expense of Instruction	300.00	400.00
<u>Co-ordinate Activities</u>		
Medical Inspection	150.00	200.00
<u>Auxiliary Agencies</u>		
Library - Exclude books	800.00	1,100.00
Library - Books	800.00	1,100.00
Transportation of Pupils	4,000.00	5,000.00
Recreation - Athletics	250.00	300.00
<u>Operation of School Plant</u>		
Janitor's Wages	5,800.00	8,100.00
Fuel	3,000.00	3,200.00
Water	900.00	900.00
Light & Power	1,800.00	1,800.00
Janitor's Supplies	1,200.00	1,200.00
Other Expense	400.00	500.00
<u>Fixed Charges</u>		
Insurance	2,100.00	4,700.00
<u>Maintenance of Plant</u>		
Buildings & Grounds	400.00	700.00
Equipment & Repairs	800.00	1,500.00

BOARD OF EDUCATION

CITY OF MUNISING, MICH.

COMPARISON OF MUNISING BOARD OF EDUCATION BUDGET

SHEET NO. 2.

	1933-1934	1932-1933
<u>Capital Outlay</u>		
Alterations Old Buildings	\$ 100.00	\$ 150.00
New Equipment	400.00	1,500.00
<u>Debt Service</u>		
Redemption of Bonds	20,000.00	20,000.00
Interest on Bonds	3,315.00	4,400.00
Working Balance to Carry Over	-	12,000.00
Total	92,900.00 *	138,559.00
Less Cash on Hand - Primary Receipts, etc.	45,364.54	65,059.00
Amount to be Raised to Balance	47,535.46 #	73,500.00
Amount Raised	47,117.34	73,500.00

* - As per the foregoing, it is shown that the Munising Township Schools would have an estimated expense for 1933-1934 of \$92,900.00 but this was not carried through to show a balance to be raised by tax for the reason that the tax is now limited to the amount allowed by the County Tax Commission, which, for this year, was seven mills on the Assessed Valuation. The amount was as follows:

Seven Mill Tax	23,802.34
Bond & Interest	23,315.00
Total	47,117.34

- Amount to be raised by tax is divided between Munising Township and Munising City.

Munising Township	12,452.95	18,151.61
Munising City	34,664.39	55,348.39
Total Assessed on the Respective Tax Rolls	47,117.34	73,500.00

OMC:MD-3.

2/2/34.

THE CLEVELAND-CLIFFS IRON COMPANY

LAND DEPARTMENT

STATEMENT SHOWING THE AMOUNT AND PERCENTAGE OF 1933 TAXES PAID BY THE C.C.I.CO.
AND ALLIED COMPANIES - ALL DEPARTMENTS - AS COMPARED WITH TOTAL AMOUNT AND
THE AMOUNT AND PERCENTAGE PAID BY OTHERS IN THE TOWNSHIPS AND CITIES LISTED.

COUNTY	TOWNSHIP	TOTAL TAX	TOTAL TAX PAID BY C.C.I.CO. & ALLIED COMPANIES ALL DEPARTMENTS	TOTAL TAX PAID BY OTHERS	% PAID BY C.C.I. CO. AND ALLIED COMPANIES ALL DEPARTMENTS	% PAID BY OTHERS
<u>Alger</u>	Au Train	9,509.14	5,862.94	3,646.20	61.65	38.35
	Burt	61,398.07	41,535.79	19,862.28	67.64	32.36
	Grand Island	1,977.98	1,785.47	192.51	90.26	9.74
	Limestone	6,038.67	233.65	5,805.02	3.87	96.13
	Mathias	11,431.91	2,356.19	9,075.72	20.61	79.39
	Munising	19,570.94	14,144.37	5,426.57	72.27	27.73
	Munising City	93,554.70	4,220.56	89,334.14	4.51	95.49
	Onota	13,792.95	4,684.78	9,108.17	33.96	66.04
	Rock River	7,352.06	1,399.58	5,952.48	19.03	80.97
	Totals	224,626.42	76,223.33	148,403.09	33.93	66.07
<u>Baraga</u>	Baraga	77,631.13	151.72	77,479.41	.19	99.81
	Covington	27,867.32	22.33	27,844.99	.09	99.91
	Spurr	25,587.35	997.83	24,589.52	3.90	96.10
	Totals	131,085.80	1,171.88	129,913.92	.89	99.11
<u>Chippewa</u>	Bay Mills	3,619.42	4.98	3,614.44	.14	99.86
	Bruce	14,752.98	5.06	14,747.92	.04	99.96
	Hulbert	9,640.97	110.49	9,530.48	1.15	98.85
	Kinross	3,927.51	20.60	3,906.91	.52	99.48
	Soo	9,639.74	4.34	9,635.40	.04	99.96
	Superior	6,135.05	424.94	5,710.11	6.92	93.08
	Trout Lake	4,815.47	38.98	4,776.49	.81	99.19
	Whitefish	18,296.80	502.37	17,794.43	2.75	97.25
	Totals	70,827.94	1,111.76	69,716.18	1.57	98.43
<u>Delta</u>	Baldwin	7,081.11	2.35	7,078.76	.03	99.97
	Fairbanks	3,153.45	239.76	2,913.69	7.60	92.40
	Ford River	5,862.19	1.65	5,860.54	.03	99.97
	Garden	7,702.48	22.91	7,679.57	.30	99.70
	Maple Ridge	8,897.20	75.81	8,821.39	.85	99.15
	Masonville	19,486.94	86.85	19,400.09	.45	99.55
	Wells	34,034.14	10.95	34,023.19	.03	99.97
	Totals	86,217.51	440.28	85,777.23	.51	99.49
<u>Iron</u>	Bates	44,326.55	153.69	44,172.86	.34	99.66
	Crystal Falls	57,804.95	1,647.82	56,157.13	2.85	97.15
	Crystal Falls City	38,288.23	280.39	38,007.84	.73	99.27
	Hematite	34,932.91	720.19	34,212.72	2.06	97.94
	Iron River	127,452.52	10,723.52	116,729.00	8.42	91.58
	Mansfield	12,385.32	486.34	11,898.98	3.93	96.07
	Mastodon	38,243.38	142.04	38,101.34	.37	99.63
	Totals	353,433.86	14,153.99	339,279.87	4.00	96.00
<u>Luce</u>	Columbus	16,301.46	12,829.68	3,471.78	78.70	21.30
	McMillan	116,934.70	35,482.35	81,452.35	30.34	69.66
	Pentland	9,601.57	62.45	9,539.12	.65	99.35
	Totals	142,837.73	48,374.48	94,463.25	33.87	66.13

COUNTY	TOWNSHIP	TOTAL TAX	TOTAL TAX PAID BY C.C.I.CO. & ALLIED COMPANIES ALL DEPARTMENTS	TOTAL TAX PAID BY OTHERS	% PAID BY C.C.I. CO. AND ALLIED COMPANIES ALL DEPARTMENTS	% PAID BY OTHERS
<u>Mackinac</u>	Garfield	11,033.50	8.89	11,024.61	.08	99.92
	Hendricks	5,454.50	15.51	5,438.99	.28	99.72
	Hudson	3,399.80	12.65	3,387.15	.37	99.63
	Moran	6,957.78	14.71	6,943.07	.21	99.79
	Newton	11,590.70	296.21	11,294.49	2.55	97.45
	Portage	6,035.73	15.48	6,020.25	.25	99.75
	Totals	44,472.01	363.45	44,108.56	.81	99.19
<u>Marquette</u>	Champion	17,051.69	434.52	16,617.17	2.55	97.45
	Chocolay	5,974.74	668.67	5,306.07	11.19	88.81
	Ely	50,027.43	23,891.94	26,135.49	47.75	52.25
	Forsyth	24,369.56	14,923.13	9,446.43	61.23	38.77
	Humboldt	11,263.87	189.92	11,073.95	1.68	98.32
	Ishpeming	25,255.78	20,891.41	4,364.37	82.72	17.28
	Ishpeming City	294,200.15	110,778.28	183,421.87	37.65	62.35
	Marquette	9,844.73	5,585.04	4,259.69	56.73	43.27
	Marquette City	252,964.27	20,675.25	232,289.02	8.17	91.83
	Michigamme	24,767.58	348.42	24,419.16	1.40	98.60
	Negaunee	21,237.28	16,940.15	4,297.13	79.76	20.24
	Negaunee City	354,107.70	265,939.22	88,168.48	75.10	24.90
	Powell	30,094.77	1,631.85	28,462.92	5.42	94.58
	Republic	20,730.97	2,264.60	18,466.37	10.92	89.08
	Richmond	20,077.44	1,590.43	18,487.01	7.92	92.08
	Sands	3,660.11	2,216.51	1,443.60	60.56	39.44
	Skandia	7,860.37	3,969.41	3,890.96	50.50	49.50
	Tilden	48,533.60	7,104.30	41,429.30	14.63	85.37
Turin	5,322.81	491.25	4,831.56	9.23	90.77	
West Branch	6,023.24	829.42	5,193.82	13.77	86.23	
Totals	1,233,368.09	501,363.72	732,004.37	40.65	59.35	
<u>Schoolcraft</u>	Doyle	4,309.68	18.55	4,291.13	.43	99.57
	Germfask	5,845.06	342.89	5,502.17	5.86	94.14
	Hiawatha	17,501.16	1,501.04	16,000.12	8.57	91.43
	Inwood	15,475.53	32.49	15,443.04	.21	99.79
	Manistique	6,011.73	3.37	6,008.36	.05	99.95
	Mueller	12,978.66	338.15	12,640.51	2.60	97.40
	Seney	7,198.03	2,538.96	4,659.07	35.27	64.73
	Thompson	5,471.42	6.33	5,465.09	.11	99.89
Totals	74,791.27	4,781.78	70,009.49	6.39	93.61	
<u>RECAPITULATION</u>						
Alger	County	224,626.42	76,223.33	148,403.09	33.93	66.07
Baraga	"	131,085.80	1,171.88	129,913.92	.89	99.11
Chippewa	"	70,827.94	1,111.76	69,716.18	1.57	98.43
Delta	"	86,217.51	440.28	85,777.23	.51	99.49
Iron	"	353,433.86	14,153.99	339,279.87	4.00	96.00
Luce	"	142,837.73	48,374.48	94,463.25	33.87	66.13
Mackinac	"	44,472.01	363.45	44,108.56	.81	99.19
Marquette	"	1,233,368.09	501,363.72	732,004.37	40.65	59.35
Schoolcraft	"	74,791.27	4,781.78	70,009.49	6.39	93.61
Totals	Michigan	2,361,660.63	647,984.67	1,713,675.96	27.43	72.57
State of Wisconsin			413.11			
State of Minnesota #			55,341.73			
Grand Total C.C.I.Co. and Allied Companies			703,739.51			
# Taxes in Minnesota are payable,- Personal before Feb. 28, 1934; Realty first half before May 31, 1934, second half before Oct. 31, 1934.						

THE CLEVELAND-CLIFFS IRON COMPANY

LAND DEPARTMENT

STATEMENT OF TAXES PAID YEARS 1933 AND 1932 - SHOWING DIVISION BETWEEN TOWN LOTS AND ACREAGE

DESCRIPTION	ACREAGE		VALUATION				TAXES PAID			
	1933	1932	PER ACRE		AMOUNT		PER ACRE		AMOUNT	
			1933	1932	1933	1932	1933	1932	1933	1932
Au Train Township	35,007.00	35,007.56	\$ 7.13	\$ 8.12	\$249,650.00	\$284,180.00	\$.108	\$.196	\$ 3,763.70	\$ 6,871.56
Au Train Township (Lac La Belle) Newberry Lumber & Chemical Co.	40.46	360.46	1.98	2.00	80.00	720.00	.030	.206	1.21	17.40
Au Train Township (Personal)					23,800.00	30,780.00			358.64	744.25
Burt Township	75,145.48 #	154.00 *	11.61	9.35	872,212.50	1,440.00	.513	.340	23,556.00	52.36
Grand Island Township	13,165.70	13,165.70	16.31	16.34	214,750.00	215,170.00	.131	.208	1,729.11	2,772.52
Grand Island Township Personal					7,000.00	7,000.00			56.36	90.18
Limestone Township	1,595.87	400.00 *	3.41	2.33	5,440.00	930.00	.051	.111	81.50	44.21
Mathias "	8,907.97 #	366.94 *	6.96	3.03	61,980.00	1,110.00	.252	.248	2,245.02	90.76
Munising "	40,711.86	34,256.58 *	15.18	17.61	617,900.00	603,318.00	.334	.757	13,588.62	25,924.64
Munising City Lots					45,145.00	44,465.00			1,712.78	2,089.77
Munising City Acreage Property	2,148.17	2,148.17	22.85	22.85	48,090.00	49,090.00	.785	1.068	1,797.56	2,293.29
Munising City Personal					10,400.00	13,700.00			388.75	639.93
Onota Township	13,688.02 #	39.70 *	13.73	3.27	187,871.88	130.00	.312	.109	4,266.18	4.34
Rock River Township Lots					250.00				3.69	
Rock River Township Personal						3,500.00				144.09
Rock River Township Acreage Property	3,094.76 #	1,223.70 *	6.61	9.14	20,460.00	11,190.00	.097	.381	301.16	4,466.86
Baraga Township	40.00 #	40.00 *	6.25	6.25	250.00	250.00	.339	.404	13.54	16.14
Covington Township										
Spurr "	120.00		5.00		600.00		.178		21.36	
Bay Mills "	40.00	40.00	6.25	6.25	250.00	250.00	.125	.204	4.98	8.14
Bruce "	#	*								
Hulbert "	#	*								
Kinross "	#	*								
Soo "	#	*								
Superior "	267.30 #	40.00 *	8.24	7.50	2,200.00	300.00	.126	.118	33.61	4.71
Trout Lake "	#	80.00 *		2.50		200.00		.052		4.13
Whitefish "	1,755.73	1,755.73	16.90	16.90	29,680.00	29,680.00	.286	.476	502.37	835.54
Baldwin "	#	*								
Fairbanks "	236.90 #	208.90 *	24.68	27.77	5,850.00	5,800.00	.409	.987	96.90	206.20
Ford River "	#	*								
Garden "	160.00 #	*	6.25		1,000.00		.102		16.36	
Maple Ridge "	40.00 #	40.00 *	12.50	12.50	500.00	500.00	.351	.695	14.04	27.78
Masonville "	160.00 #	160.00 *	1.56	1.56	250.00	250.00	.071	.097	11.29	15.46
Wells "	#	*								
Crystal Falls "	80.00	80.00	2.50	2.50	200.00	200.00	.052	.105	4.08	8.42
Mansfield "	36.23 #	115.22 *	112.61	40.80	4,501.00	4,701.00	7.279	4.032	263.73	464.65
Columbus "	13,317.05 #	14,697.32 *	5.62	5.78	74,831.25	85,008.00	.133	.234	1,764.80	3,454.80
McMillan "	1,410.55 #	1,589.50 *	18.53	17.99	26,140.00	27,691.00	.498	.744	703.23	1,145.71
Pentland "										
Garfield "										
Hendricks "										
Hudson "										
Moran "	200.00	*	3.25		650.00		.074		14.71	
Newton "	#	*								
Portage "	#	*								
Champion "	2,710.95	2,550.95 *	6.66	6.83	18,050.00	17,425.00	.121	.244	327.37	622.60

2,815.53
 6,546.44
 2,305.14
 5,733.44
 525.21
 2,984.22
 2,132.48
 160.00
 4,433.82
 13,607.36
 4,436.21
 6,003.60
 2,146.37
 56,620.77*
 671.40
 280.00
 951.40*
 *
 87,122.81
 40.00
 1,915.73
 408.90
 195.22
 16,236.82
 56,620.77
 951.40

163,491.65*

32

35,007.56*
 360.46
 154.00
 13,165.70
 400.00
 366.94
 34,256.58
 2,148.17
 39.70
 1,223.70
 40.00
 40.00
 40.00
 80.00
 1,755.73
 208.90
 40.00
 160.00
 80.00
 115.22
 14,697.32
 1,539.50
 2,550.95
 240.00
 2,815.53
 6,546.44
 2,305.14
 5,733.44
 525.21
 2,984.22
 2,132.48
 160.00
 4,433.82
 13,607.36
 4,436.21
 6,003.60
 2,146.37
 671.40
 280.00

163,491.65*

*

33 Val
 20

249,650.00*
 80.00
 23,800.00
 872,212.50
 214,750.00
 7,000.00
 5,440.00
 61,980.00
 617,900.00
 45,145.00
 48,090.00
 10,400.00
 187,871.88
 250.00
 20,460.00
 250.00
 600.00
 250.00
 2,200.00
 29,680.00
 5,850.00
 1,000.00
 500.00
 250.00
 200.00
 4,501.00
 74,831.25
 26,140.00
 650.00
 18,050.00
 19,658.75
 27,160.00
 6,942.50
 32,966.00
 14,460.00
 65,686.00
 48,175.00
 762.00
 15,876.00
 9,262.50
 42,885.00
 84,800.00
 50,893.75
 500.00
 90,698.75
 900.00
 6,547.50
 31,445.00
 39,095.00
 221,518.75
 46,820.00
 26,175.00
 41,900.00
 6,660.00
 450.00
 800.00
 375.00

3,463,394.13*

STATEMENT OF TAXES PAID YEARS 1933 AND 1932 - SHOWING DIVISION BETWEEN TOWN LOTS AND ACREAGE

SHEET NO. 2.

DESCRIPTION	A C R E A G E		V A L U A T I O N				T A X E S P A I D				
	1933	1932	P E R A C R E		A M O U N T		P E R A C R E		A M O U N T		
			1933	1932	1933	1932	1933	1932	1933	1932	
Ghocolay Township	2,794.30 #	.	\$ 7.04		\$ 19,658.75		\$.148		\$ 412.36		
Ely "	3,780.43	240.00 *	7.18	\$ 5.00	27,160.00	\$ 1,200.00	.152	\$.141	573.34	\$ 33.74	
Forsyth "	2,532.62 #	2,815.53 *	2.74	2.64	6,942.50	7,446.25	.046	.086	116.11	241.21	
Ishpeming "	6,546.44	6,546.44	5.03	5.41	32,966.00	35,432.00	.086	.148	561.95	970.72	
Ishpeming City Lots					14,460.00	16,280.00			458.77	550.51	
Ishpeming City Acreage Property	2,305.14	2,305.14	28.50	31.65	65,686.00	72,940.00	.894	1.065	2,059.61	2,454.98	
Marquette Township	6,234.62	5,733.44 *	7.73	8.79	48,175.00	50,416.00	.115	.150	716.57	857.46	
Marquette City Lots					762.00	756.00			20.72	28.23	
Marquette City Acreage Property	525.21	525.21	30.24	33.59	15,876.00	17,640.00	.824	1.135	432.33	591.81	
Michigamme Township	899.14 #	*	10.30		9,262.50		.361		324.36		
Negaunee Township	4,224.20	2,984.22 *	10.15	13.01	42,885.00	38,814.00	.485	.635	2,042.25	1,896.09	
Negaunee City Lots					84,800.00	85,500.00			2,376.43	2,462.10	
Negaunee City Acreage Property	2,132.48	2,132.48	23.87	23.95	50,893.75	51,070.00	.669	.690	1,426.18	1,470.66	
Negaunee City Personal					500.00	500.00			14.02	14.39	
Powell Township	6,946.63 #	*	13.06		90,698.75		.221		1,532.63		
Humboldt "	94.40 #	*	9.53		900.00		.287		27.08		
Republic "	1,106.50 #	160.00 *	5.91	3.00	6,547.50	480.00	.228	.138	252.50	22.12	
Richmond "	5,695.08	*	5.52		31,445.00		.168		954.76		
Sands "	4,041.69 #	4,433.82 *	9.67	9.12	39,095.00	40,430.00	.146	.241	591.42	1,066.68	
Skandia "	13,584.45 #	13,607.36 *	16.31	16.62	221,518.75	226,170.00	.268	.498	3,646.13	6,783.87	
Tilden "	4,436.21	4,436.21	10.56	10.62	46,820.00	47,100.00	.301	.404	1,336.25	1,795.37	
Turin "	5,763.66 #	6,003.60 *	4.54	4.67	26,175.00	28,050.00	.074	.216	429.35	1,300.43	
West Branch "	2,106.37 #	2,146.37	19.90	19.76	41,900.00	42,400.00	.389	.765	919.64	1,632.58	
Doyle "	#	*									
Hiawatha "	751.40 #	671.40 *	8.86	9.25	6,660.00	6,210.00	.191	.206	143.54	136.53	
Inwood "	120.00 #	*	3.75		450.00		.123		14.76		
Manistique "	#	*									
Seney "	280.00 #	280.00 *	2.86	2.86	800.00	800.00	.048	.105	13.50	29.44	
Thompson "	120.00 #	*	3.13		375.00		.053		6.33		
Lac La Belle (Hardwood Saw Timber)									81.78	600.00	
TOTALS	291,100.97	153,491.65			3,488,874.13	2,208,412.25			79,027.32	74,001.36	
			R E C A P I T U L A T I O N								
Acreage Property (Lands)	291,100.97	153,491.65			3,325,557.13	2,005,931.25			73,995.80	67,237.91	
City Lots					145,417.00	147,001.00			4,572.39	5,130.61	
Personal					17,900.00	55,480.00			459.13	1,632.84	
TOTALS	291,100.97	153,491.65			3,488,874.13	2,208,412.25			79,027.32	74,001.36	
DEFERRED									55,940.84	144,640.54	
TOTALS									134,968.16	218,641.90	
* - 1932 Taxes not paid or partly paid.											
# - 1933 Taxes not paid or partly paid.											

THE CLEVELAND-CLIFFS IRON COMPANY

LAND DEPARTMENT

ANNUAL DETAILED STATEMENT OF TAXES PAID - YEARS 1933 AND 1932.

	VALUATIONS		TAXES PAID	
	1933	1932	1933	1932
Charged to Operating Accounts				
Land Department - General	\$5,259,194.75	\$5,417,966.21	\$ 138,930.50	\$ 200,571.32
Central Office Expense	15,000.00	15,000.00	420.32	431.93
Rented Buildings	48,560.00	48,860.00	1,565.86	1,729.78
Grand Island	19,950.00	19,950.00	160.63	256.94
Hotel Williams and Cottages	28,000.00	28,000.00	225.43	360.65
Retail Yard	9,000.00	12,000.00	336.42	560.52
Logging Operations	29,400.00	39,960.00	443.03	1,025.68
TOTAL CHARGED TO OPERATIONS	5,409,104.75	5,581,736.21	142,082.19	204,936.82
Accounts Receivable				
Farm Land Sales Receivable	7,980.00	8,030.00	120.97	315.65
Real Estate and Timber Land Sales Receivable	15,950.00	14,780.00	322.01	580.82
Land Rents Receivable	60,605.00	63,446.00	1,676.04	2,117.01
Timber Sales Receivable	185,407.50	188,954.00	4,713.84	9,321.75
House Rents Receivable	-	-	-	17.00
Advance Industrial Supply Company	25,210.00	25,210.00	1,200.47	1,237.97
Wm. G. Mather (Grand Island)	-	2,400.00	-	30.92
Wm. H. Klauer (Grand Island)	2,400.00	-	19.31	-
S. L. Mather, et al	1,400.00	1,400.00	39.96	53.37
H. A. Raymond	400.00	400.00	8.39	11.24
The Munising Paper Company	800.00	800.00	12.05	19.34
TOTAL ACCOUNTS RECEIVABLE	300,152.50	305,420.00	8,113.04	13,705.08
GRAND TOTAL	\$5,709,257.25	\$5,887,156.21	\$150,195.23 -(1)	\$218,641.90
1933 Taxes Paid in January, 1934				\$79,027.32
Amounts Deferred - 1933 Taxes			\$55,442.62	
- 1932 Taxes		\$139,364.93		
Less Alger County 1932 Taxes paid Jan. 22, 1934.	41,441.69			
Less Marquette County 1932 Taxes paid Jan. 30, 1934	7,527.73	48,969.42		
Balance 1932 Deferred			90,395.51	
- 1931 Taxes			164,782.62	
- 1930 Taxes			5,961.56	
- 1929 Taxes			4,991.65	
				\$321,573.96
(1) - 1933 Taxes as above, being charged in our 1933 Accounts				\$150,195.23
Less:- Since setting up the 1933 taxes as of Dec. 31st, the tax roll in Burt Township was revamped as of Jan. 20, reducing the 1933 taxes on our lands in that township			\$15,279.44	
Due to the Whitefish Township tax roll not being received, we estimated the 1933 taxes in that Township at \$450.00, whereas same actually amounted to \$502.37, an increase of			52.37	
Total 1933 Reduction				15,227.07
ACTUAL 1933 TAXES				\$134,966.16

ARCTIC IRON COMPANY

LAND DEPARTMENT

ANNUAL DETAILED STATEMENT OF TAXES PAID - YEARS 1933 AND 1932.

DESCRIPTION	A C R E A G E		V A L U A T I O N				T A X E S P A I D			
	1933	1932	P E R A C R E		A M O U N T		P E R A C R E		A M O U N T	
			1933	1932	1933	1932	1933	1932	1933	1932
Negaunee City	9.00	9.00	\$5,555.55	\$6,111.11	\$50,000.00	\$55,000.00	\$155.677	\$175.970	\$1,401.09	\$1,582.73
The Cleveland-Cliffs Iron Co. and Arctic	439.07	439.07	21.85	21.85	9,600.00	9,600.00	.613	.630	269.01	276.42
Negaunee Township										
The Cleveland-Cliffs Iron Co. and Arctic	381.14	381.14	5.00	5.00	1,900.00	1,900.00	.238	.245	90.58	93.26
Sands Township										
The Cleveland-Cliffs Iron Co. and Arctic	32.12	32.12	5.45	5.45	175.00	175.00	.080	.145	2.65	4.63
TOTAL	861.33	861.33	\$ 71.60	\$ 77.48	\$61,675.00	\$66,675.00	\$ 2.047	\$ 2.273	\$1,763.33	\$1,958.04

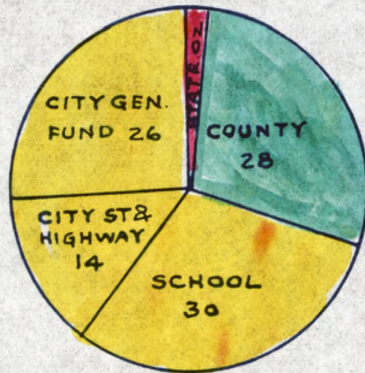
CAJ.MD-5.
1/29/34.

AMERICAN IRON MINING COMPANY
LAND DEPARTMENT
ANNUAL DETAILED STATEMENT OF TAXES PAID - YEARS 1933 AND 1932.

DESCRIPTION	A C R E A G E		V A L U A T I O N				T A X E S P A I D			
	1933	1932	P E R A C R E		A M O U N T		P E R A C R E		A M O U N T	
			1933	1932	1933	1932	1933	1932	1933	1932
Spurr Township Deferred	812.92	2,484.00	\$4.47	\$4.59	\$3,633.35	\$11,400.00	\$.159	\$.230	\$ 129.27 278.04	\$ 571.66
TOTAL									\$ 407.31	

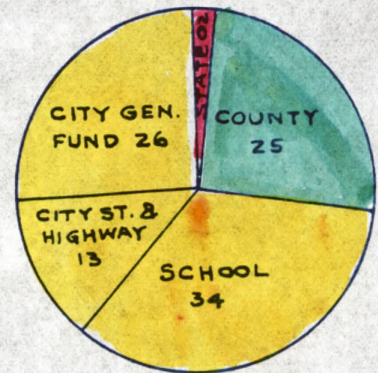
CAJ:MD-5.
1/29/34.

NEGAUNEE CITY TAXES



1933

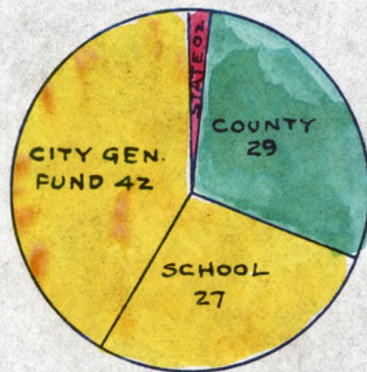
ISHPEMING CITY TAXES



1933

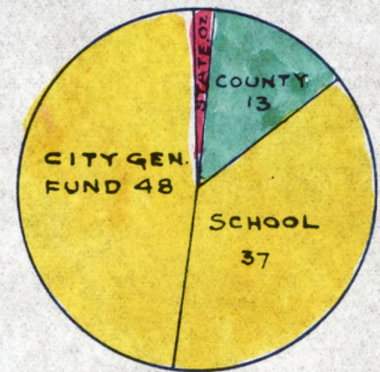
	RATE PER 100 VAL	% PAID EACH 100		RATE PER 100 VAL	% PAID EACH 100
STATE	.06	.02	STATE	.06	.02
COUNTY	.79	.28	COUNTY	.78	.25
SCHOOL	.86	.30	SCHOOL	1.04	.34
CITY ST. & HIGHWAYS	.32	.14	CITY ST. & HIGHWAY	.42	.13
CITY GEN. FUND	.75	.26	CITY GEN. FUND	.80	.26
TOTAL	2.78	100	TOTAL	3.10	100

MARQUETTE CITY TAXES



1933

MUNISING CITY TAXES



1933

	RATE PER 100 VAL	% PAID EACH 100		RATE PER 100 VAL	% PAID EACH 100
STATE	.056	.02	STATE	.05	.02
COUNTY	.786	.29	COUNTY	.50	.13
SCHOOL	.71	.27	SCHOOL	1.39	.37
CITY GEN FUND	1.11	.42	CITY GEN. FUND	1.80	.48
TOTAL	2.662	100	TOTAL	3.74	100

R.A.B.

2

NEGAUNEE CITY TAXES

YEAR	ASSESSED VALUATION		TAXES RAISED, SHOWING PROPORTION FOR EACH FUND													
			STATE TAX		COUNTY TAX		COUNTY ROAD TAX		SCHOOL TAX AND 1 MILL		CITY HIGHWAY TAX		CITY GENERAL TAX		TOTAL	
	AMOUNT	%	AMOUNT	%	AMOUNT	%	AMOUNT	%	AMOUNT	%	AMOUNT	%	AMOUNT	%	AMOUNT	%
1910	6,231,860	32	18,991	21 12	37,936	32 23	9,133	09 6	46,231	86 28	15,579	65 09	35,278	24 22	163,150	37
1911	19,431,383	100	48,521	85 20	61,931	56 25	13,237	29 5	59,431	38 24	25,013	34 10	39,508	44 16	247,643	86
1912	18,468,890	95	40,740	60 17	47,489	82 19	14,880	15 6	63,468	89 26	41,873	02 17	35,509	42 15	243,961	90
1913	19,191,930	99	60,374	43 23	44,523	45 17	14,890	79 6	69,191	93 26	39,000	00 15	33,372	54 13	261,353	14
1914	16,528,030	85	31,981	31 14	44,532	23 19	14,048	02 6	56,528	08 24	25,000	00 11	60,023	63 26	232,113	27
1915	15,921,560	82	48,866	42 18	43,037	52 16	13,838	43 5	55,921	56 21	40,000	00 15	69,509	64 25	271,173	57
1916	15,716,170	81	32,524	90 12	45,354	98 17	20,669	79 8	55,716	17 20	40,000	00 15	76,749	50 28	271,015	34
1917	16,292,330	84	44,363	67 14	53,640	82 17	17,953	93 6	66,292	33 21	45,000	00 15	86,301	60 27	313,552	35
1918	17,948,290	92	44,407	86 13	56,502	55 16	19,835	69 6	67,948	29 19	60,000	00 17	103,960	01 29	352,654	40
1919	18,945,540	97	70,218	26 17	59,237	16 14	36,872	65 9	78,945	54 19	60,000	00 15	106,125	59 26	411,399	20
1920	19,032,159	98	69,371	97 15	62,263	21 14	37,547	95 8	114,032	16 25	60,000	00 14	106,632	59 24	449,847	88
1921	20,626,781	106	71,175	65 14	70,660	04 14	59,936	99 12	115,626	78 24	70,000	00 14	106,019	22 22	493,418	70
1922	20,771,217	107	62,253	27 13	77,254	16 16	61,473	27 13	105,771	22 20	70,000	00 14	116,399	46 24	493,151	38
1923	21,094,292	108	57,830	80 11	97,943	70 19	63,175	34 12	105,994	33 21	70,000	00 14	118,019	41 23	512,963	58
1924	21,138,706	109	47,876	16 9	83,212	30 16	63,155	54 12	116,138	70 22	90,000	00 17	138,000	99 24	538,383	69
1925	20,408,573	105	54,603	53 10	84,590	73 16	51,313	00 10	115,462	67 22	90,000	00 17	138,006	03 25	533,975	96
1926	18,499,659	95	47,562	65 08	99,810	62 17	48,455	90 09	120,499	65 20	100,000	00 17	171,001	86 29	587,330	68
1927	18,024,670	93	61,503	39 10	93,859	51 17	43,276	49 07	120,024	67 20	100,000	00 17	171,022	65 29	589,686	71
1928	16,900,286	87	46,682	10 08	91,988	47 16	46,487	82 09	124,900	29 22	100,000	00 17	161,025	19 28	571,083	87
1929	16,056,390	83	61,177	39 10	108,117	92 18	46,334	48 08	124,056	39 21	100,000	00 16	161,018	45 27	500,704	68
1930	15,813,779	81	59,182	25 10	123,799	75 20	43,452	51 07	140,813	78 23	100,000	00 16	144,001	56 24	611,259	85
1931	15,720,000	81	57,982	52 10	118,957	42 19	36,474	26 06	140,719	87 23	100,000	00 16	161,000	00 26	615,134	07
1932	14,371,902	74	48,740	24 12	106,854	03 26	---	---	104,371	90 26	45,000	00 11	104,740	00 25	409,706	92
1933	12,769,000	66	7,336	29 02	100,297	62 28	---	---	110,000	00 31	40,000	00 11	96,473	79 27	354,107	70
1934																
1935																

86

3

NEGAUNEE CITY TAXES

NOTE - IN 1911 AND EVERY YEAR SINCE MINE VALUES ARE PLACED BY THE TAX COMMISSION - IN 1913 OTHER PROPERTY VALUED BY THE TAX COMMISSION BUT NO REASSESSMENT BY THEM SINCE.

Remarks: The year 1911 was the first year values were placed by Michigan State Tax Commission.

YEAR	RATES PER \$100.00 AND PER CENT, USING 1911 AS A BASIS.													
	STATE TAX		COUNTY TAX		COUNTY ROAD TAX		SCHOOL & MILL TAX		CITY HIGHWAY TAX		CITY GENERAL TAX		TOTAL	
	RATE	%	RATE	%	RATE	%	RATE	%	RATE	%	RATE	%	RATE	%
1910	.3050	122	.6090	191	.1460	214	.7420	242	.2500	195	.5660	279	2.618	205
1911	.2497	100	.3187	100	.0682	100	.3060	100	.1284	100	.2030	100	1.274	100
1912	.2206	88	.2570	81	.0806	118	.3437	112	.2267	177	.1924	95	1.321	103
1913	.3145	126	.2320	73	.0776	114	.3605	118	.2032	158	.1742	86	1.362	107
1914	.1935	77	.2695	85	.0850	124	.3420	112	.1510	117	.3630	179	1.404	110
1915	.3068	123	.2703	85	.0869	127	.3510	115	.2510	195	.4370	215	1.703	133
1916	.2070	83	.2885	90	.1315	192	.3545	116	.2545	198	.4880	240	1.724	135
1917	.2722	109	.3292	103	.1102	161	.4070	133	.2764	215	.5300	261	1.925	151
1918	.2474	99	.3148	99	.1105	161	.3786	124	.3343	260	.5794	285	1.965	154
1919	.3705	148	.3125	98	.1946	284	.4167	136	.3167	247	.5600	276	2.171	170
1920	.3645	146	.3271	103	.1973	289	.6000	196	.3152	245	.5599	276	2.364	185
1921	.3450	138	.3426	107	.2906	425	.5606	183	.3394	264	.5138	253	2.392	188
1922	.2997	120	.3719	116	.2960	434	.5093	166	.3371	262	.5580	275	2.372	186
1923	.2741	109	.4643	145	.2995	439	.5030	164	.3318	258	.5593	276	2.432	191
1924	.2265	91	.3937	124	.2990	439	.5495	179	.4258	331	.6525	321	2.547	200
1925	.2675	107	.4145	130	.2515	368	.5655	185	.4410	344	.6760	333	2.616	205
1926	.2571	103	.5396	169	.2620	384	.6514	213	.5406	420	.9243	455	3.175	249
1927	.3413	137	.5208	164	.2400	352	.6660	218	.5550	432	.9489	467	3.272	257
1928	.2762	110	.5442	171	.2750	403	.7390	241	.5916	461	.9527	469	3.379	265
1929	.3810	153	.6734	211	.2886	423	.7726	252	.6228	485	1.0026	494	3.741	294
1930	.3742	150	.7825	246	.2748	403	.8904	291	.6324	493	.9107	449	3.865	303
1931	.3690	148	.757	238	.232	340	.895	292	.636	496	1.025	507	3.914	308
1932	.3390	136	.744	234	---	---	.726	237	.313	244	.729	360	2.850	224
1933	.057	022	.786	247	---	---	.761	248	.313	244	.756	372	2.773	218
1934														
1935														



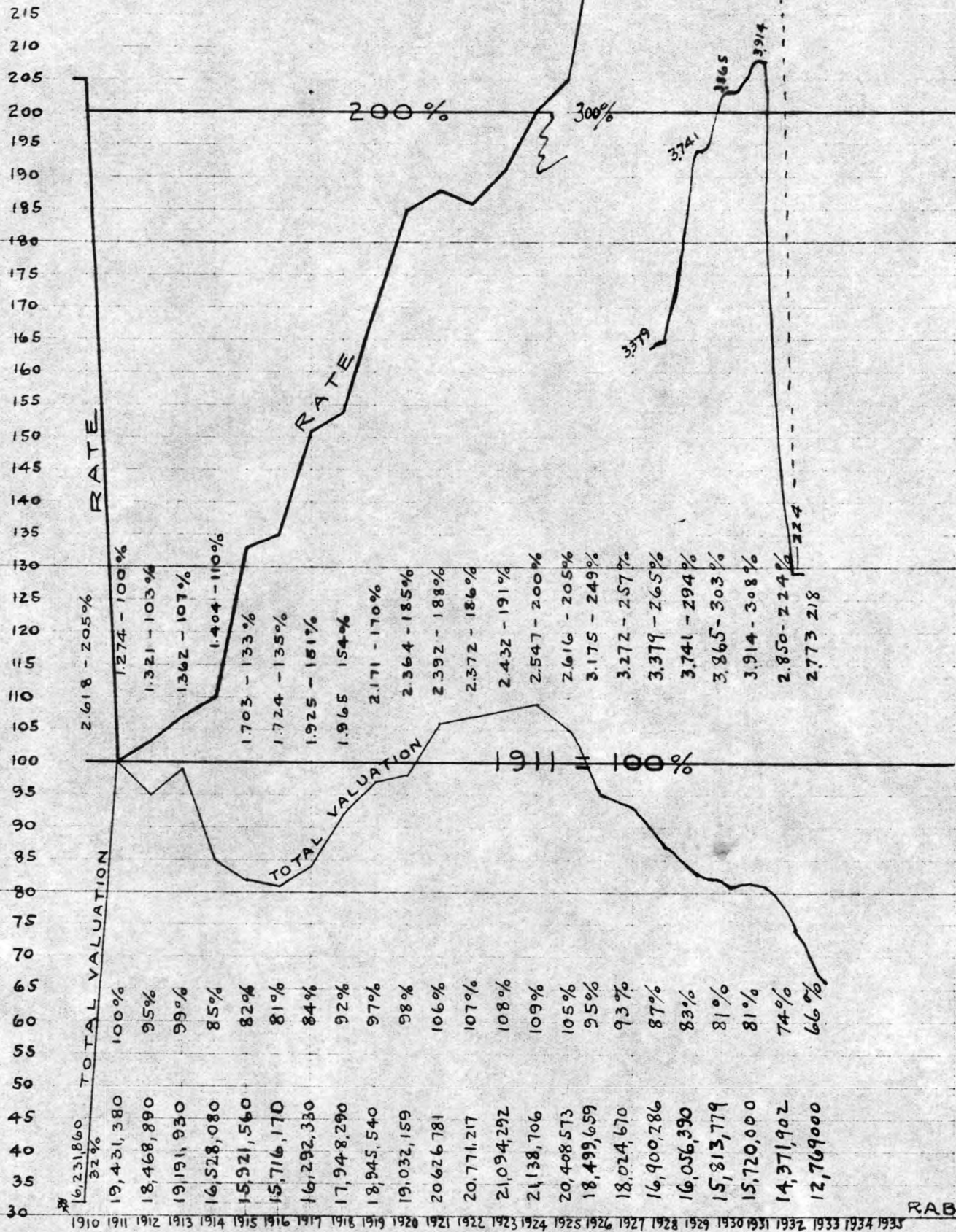
NEGAUNEE CITY TAXES

YEAR	AMOUNT AND PROPORTION PAID BY THE CLEVELAND CLIFFS IRON COMPANY														
	THE C.C.I.CO.		NEGAUNEE MINE		ATHENS MINE		TOTAL MINE DEPT			LAND DEPT		TOTAL C.C.I.CO.			% PAID
	AMOUNT		AMOUNT		AMOUNT		AMOUNT		%	AMOUNT		AMOUNT		%	1911 BASIS
1910	22677	11	32082	84			54759	95	33.6	3679	57	58439	52	35.8	38%
1911	63371	96	75504	03	7612	88	150488	87	60.8	2538	77	153027	64	61.8	100%
1912	65419	59	75344	67	7703	91	148468	17	60.8	1775	48	150243	65	61.6	98%
1913	50287	77	67993	26	10649	89	128930	92	49.3	2920	00	131850	92	50.4	86%
1914	49122	01	67891	20	9227	00	126240	21	54.4	3759	05	129999	26	56.0	85%
1915	58772	14	78968	25	13353	20	151093	59	55.7	5747	99	156841	58	57.6	102%
1916	58028	49	76953	76	13532	15	148514	40	54.8	5633	41	154147	81	56.9	101%
1917	64520	46	98003	94	15274	32	177798	72	56.7	5460	63	183259	35	58.5	120%
1918	74177	06	119425	26	15456	19	209058	51	59.3	7844	29	216902	80	61.5	142%
1919	86018	78	149583	85	23761	64	259364	27	63.1	6405	76	265770	03	64.6	174%
1920	93512	90	162621	64	38802	96	294937	40	65.5	8528	67	303466	07	67.5	198%
1921	91708	18	169627	32	69284	09	330619	59	67.0	13586	09	344205	68	69.8	225%
1922	89227	06	168379	92	82206	82	339813	80	67.0	10360	20	350174	00	71.0	229%
1923	94275	98	178234	31	79320	10	351830	39	68.6	10589	96	362420	35	70.7	237%
1924	100738	24	182329	00	90587	69	373654	93	69.4	10940	08	384595	01	71.4	251%
1925	120407	97	182488	73	90291	62	393188	32	73.6	9482	86	402671	18	75.4	263%
1926	127808	65	197766	68	104367	01	429942	34	72.5	11204	17	441146	51	74.9	288%
1927	125212	97	202405	02	101927	80	429545	79	72.1	11316	25	440862	04	74.0	288%
1928	124937	56	193546	02	96812	30	415295	88	72.7	11643	52	426936	40	74.7	279%
1929	146585	15	199695	33	97739	13	444,019	61	73.9	12991	91	457011	52	76.1	299%
1930	163994	34	190689	79	95122	50	449,806	63	72.9	13425	50	463232	13	75.8	303%
1931	170666	52	183218	38	100251	06	454135	96	73.8	11186	26	465322	22	75.7	304%
1932	114406	53	120527	71	65264	22	300,198	46	73.9	9347	46	309572	92	75.5	202%
1933	100109	58	99599	60	57065	71	256774	89	72.5	6906	48	263681	37	74.4	172%
1934															
1935															

NEGAUNEE CITY TAXES

6

CHART SHOWING TOTAL VALUATION AND RATE - PERCENTAGES USING 1911 AS A BASE.



RAB.

NEGAUNEE CITY TAXES

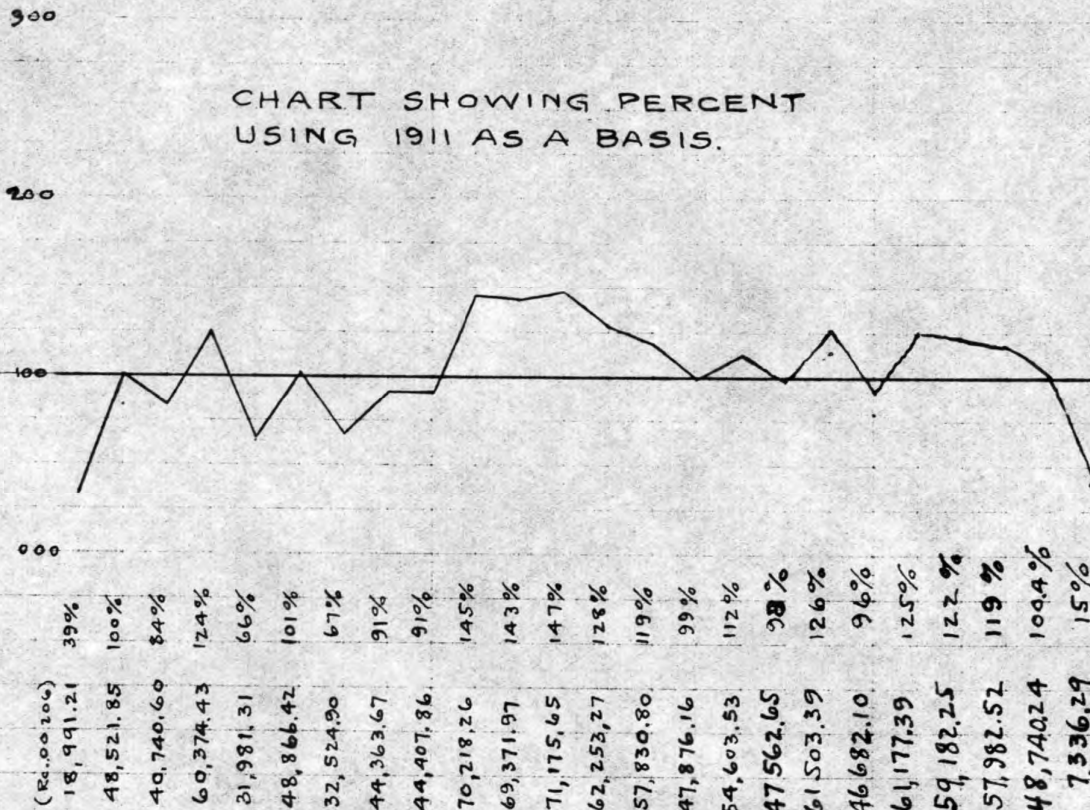
7

STATE TAX

CHART SHOWING RATE PERCENT OF TOTAL TAX PAID



CHART SHOWING PERCENT USING 1911 AS A BASIS.



(24,000.00)	39%
18,991.21	100%
48,521.85	84%
40,740.60	124%
60,374.43	66%
31,981.31	101%
48,866.42	67%
32,524.90	91%
44,363.67	91%
44,407.86	145%
70,218.26	143%
69,371.97	147%
71,175.65	128%
62,253.27	119%
57,830.80	99%
47,876.16	112%
54,603.53	98%
47,562.65	126%
61,503.39	96%
46,682.10	125%
61,177.39	122%
59,182.25	119%
57,982.52	109.4%
48,740.24	15%
7,536.29	15%

RAB.

NEGAUNEE CITY TAXES

8

COUNTY TAX

CHART SHOWING % OF TOTAL TAX PAID

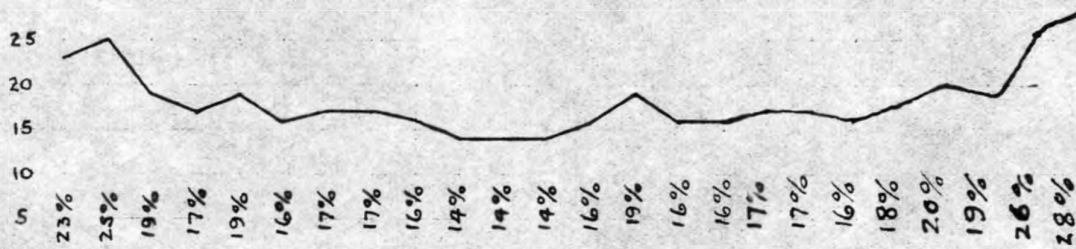
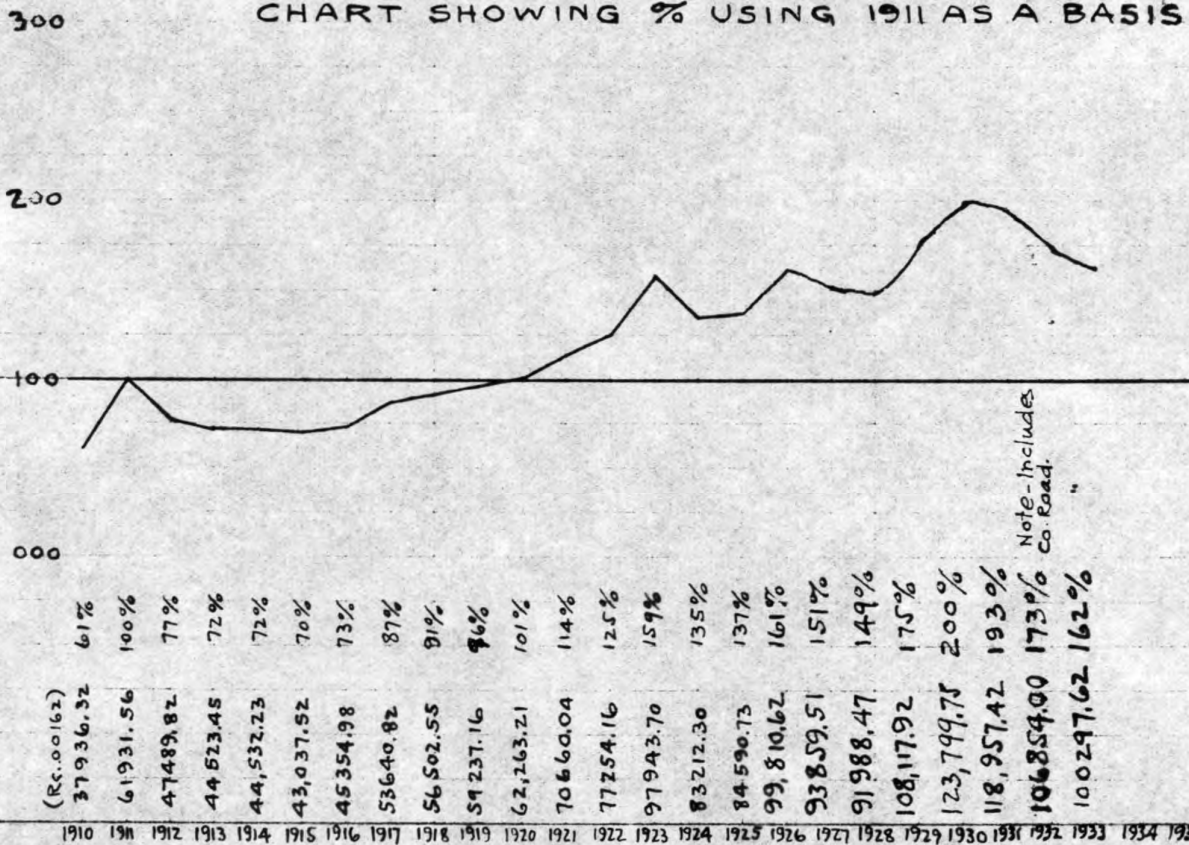


CHART SHOWING % USING 1911 AS A BASIS



1910 1911 1912 1913 1914 1915 1916 1917 1918 1919 1920 1921 1922 1923 1924 1925 1926 1927 1928 1929 1930 1931 1932 1933 1934 1935

R.A.B.

NEGAUNEE CITY TAXES

9

COUNTY ROAD

CHART SHOWING % OF TOTAL TAX PAID.

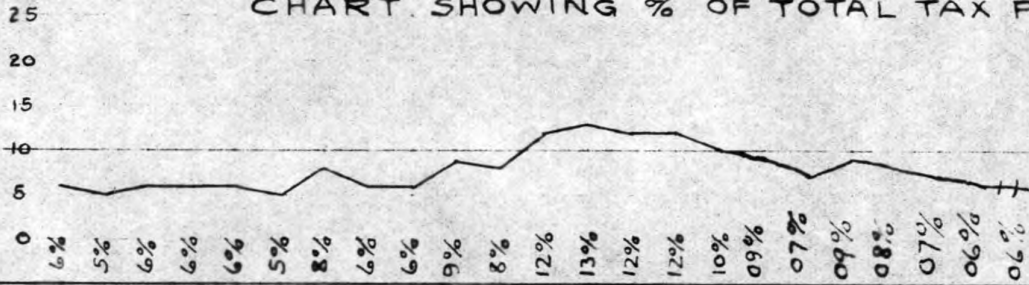
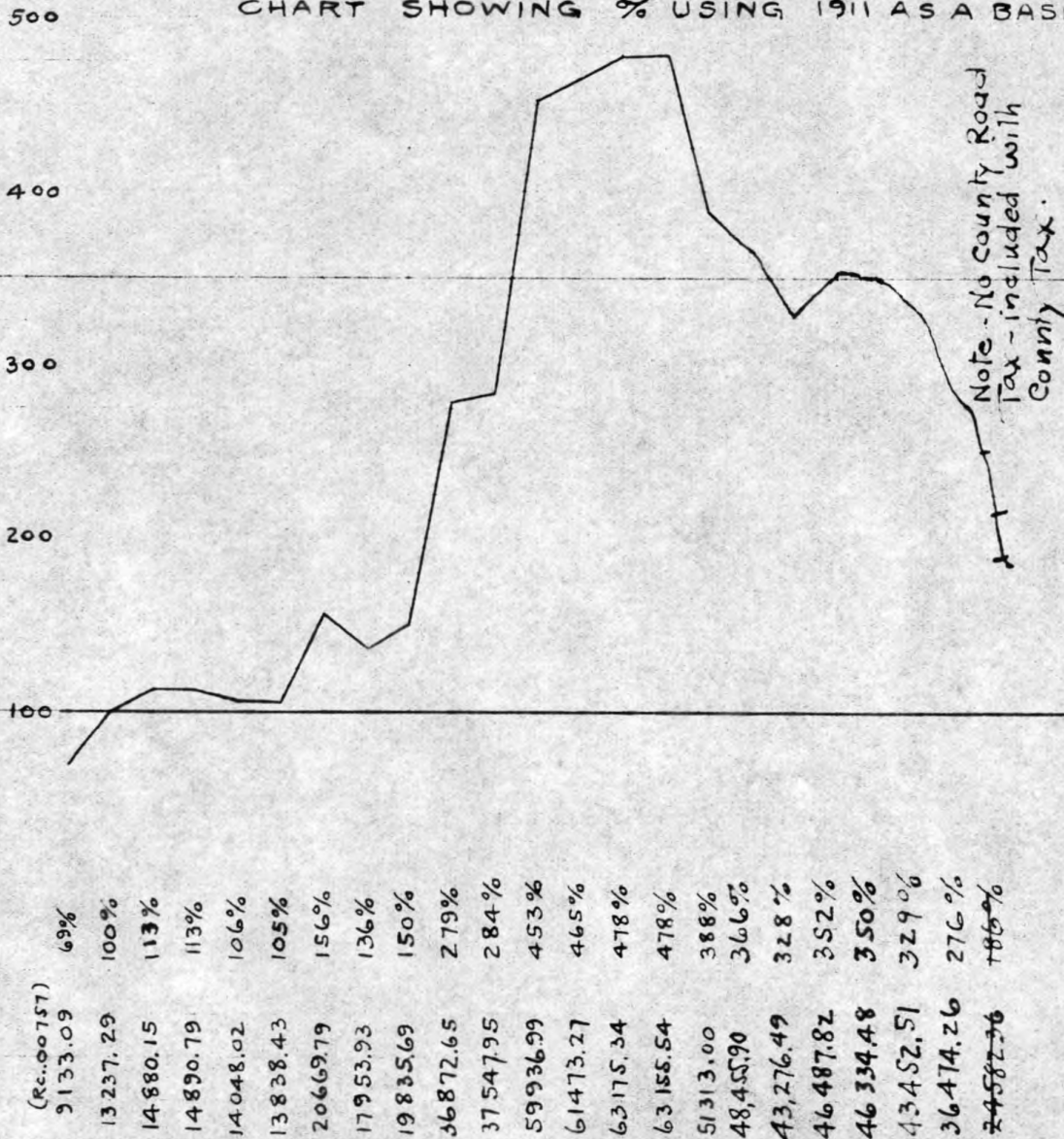


CHART SHOWING % USING 1911 AS A BASIS.



(Re. 00757)

9133.09
13237.29
14880.15
14890.79
14048.02
13838.43
20669.79
17953.93
19835.69
36872.65
37547.95
59936.99
61473.27
63175.34
63155.54
51313.00
48455.90
43276.49
46487.82
46334.48
43452.51
36474.26
24582.36

1910 1911 1912 1913 1914 1915 1916 1917 1918 1919 1920 1921 1922 1923 1924 1925 1926 1927 1928 1929 1930 1931 1932 1933 1934 1935

NEGAUNEE CITY TAXES

10

SCHOOL AND 1 MILL TAX.

CHART SHOWING % OF TOTAL TAX PAID

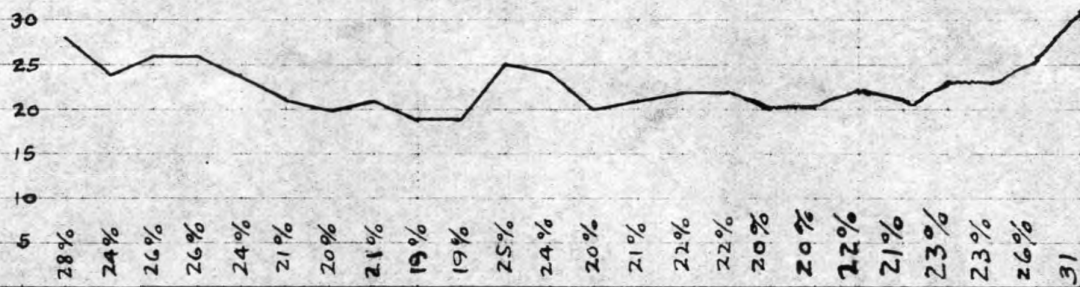
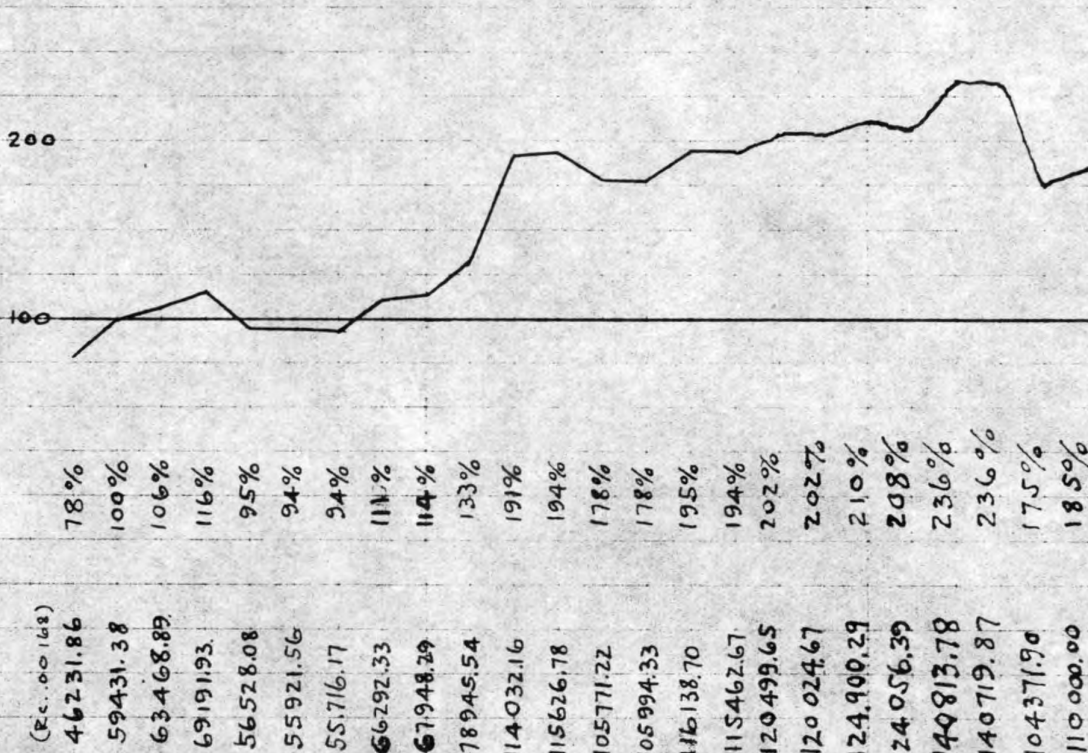


CHART SHOWING % USING 1911 AS A BASIS



1910 1911 1912 1913 1914 1915 1916 1917 1918 1919 1920 1921 1922 1923 1924 1925 1926 1927 1928 1929 1930 1931 1932 1933 1934 1935

R.A.B.

NEGAUNEE CITY TAXES

11

CITY HIGHWAY FUND

CHART SHOWING % OF TOTAL TAX PAID


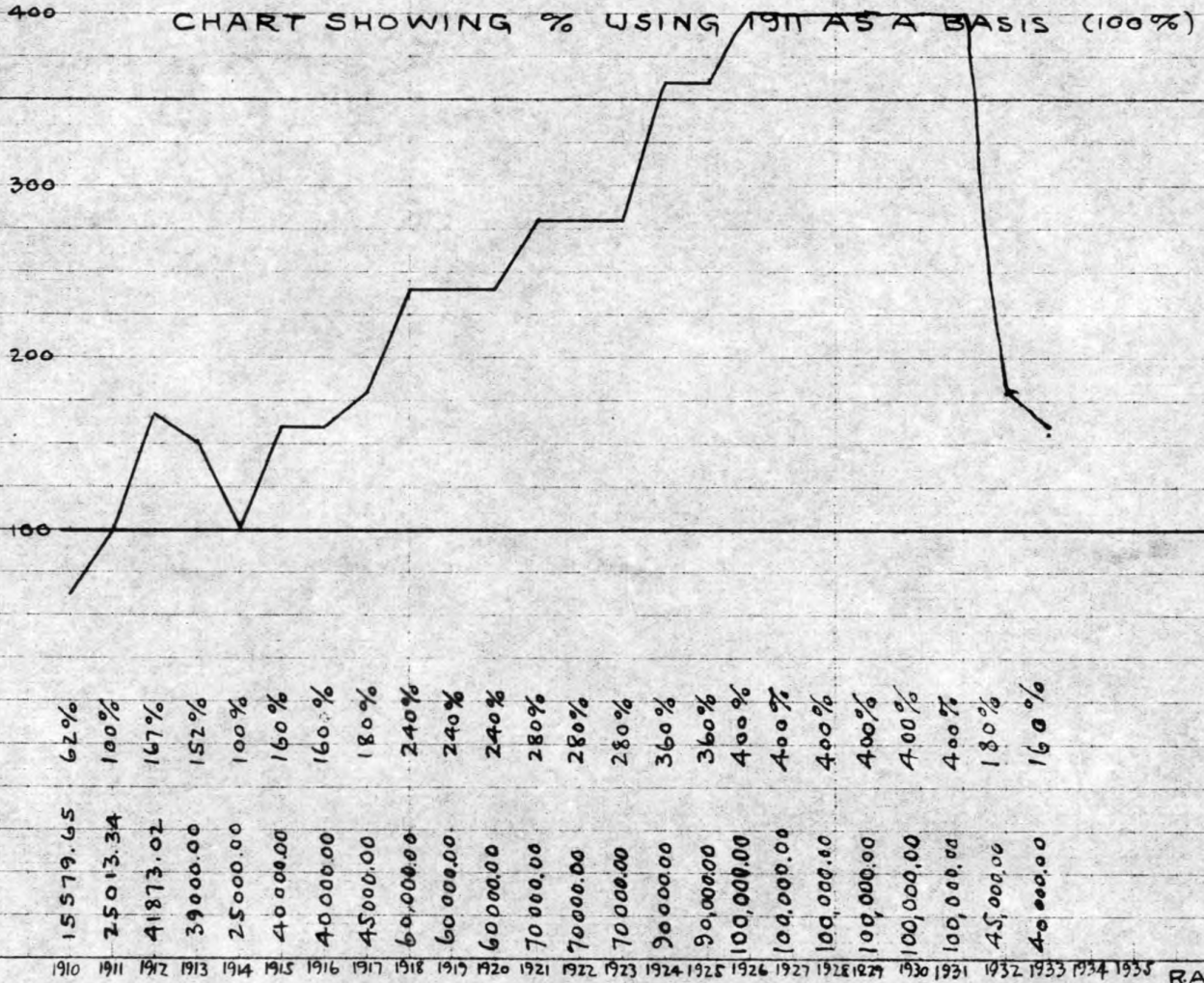


CHART SHOWING % USING 1911 AS A BASIS (100%)



15579.65	25013.34	41873.02	39000.00	25000.00	40000.00	40000.00	45000.00	60000.00	60000.00	60000.00	70000.00	70000.00	70000.00	90000.00	90000.00	100,000.00	104,000.00	100,000.00	100,000.00	100,000.00	100,000.00	45,000.00	40,000.00	
1910	1911	1912	1913	1914	1915	1916	1917	1918	1919	1920	1921	1922	1923	1924	1925	1926	1927	1928	1929	1930	1931	1932	1933	1935

R.A.B.

NEGAUNEE CITY TAXES

12

GENERAL CITY FUND

CHART SHOWING % OF TOTAL TAX PAID

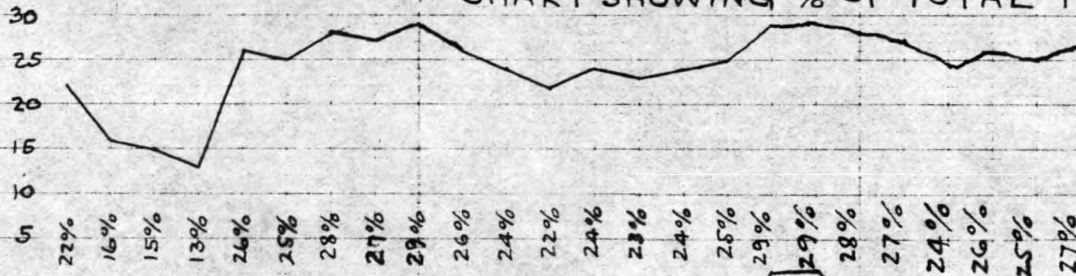
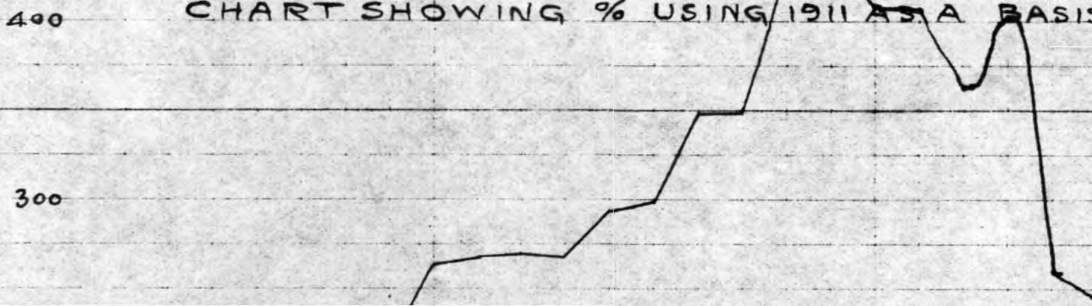


CHART SHOWING % USING 1911 AS A BASIS (100%)



Year	Amount	%
1910	35278.24	89%
1911	39508.44	100%
1912	35509.42	90%
1913	33372.54	84%
1914	60023.63	152%
1915	69509.64	176%
1916	76749.50	194%
1917	84301.60	218%
1918	103960.01	263%
1919	106125.59	268%
1920	106632.59	270%
1921	106019.24	268%
1922	116399.46	294%
1923	118019.41	298%
1924	138000.99	349%
1925	138006.03	349%
1926	171001.86	432%
1927	171022.65	432%
1928	161025.19	407%
1929	161018.45	407%
1930	144001.56	364%
1931	161000.00	407%
1932	104740.25	265%
1933	96473.79	244%

1910 1911 1912 1913 1914 1915 1916 1917 1918 1919 1920 1921 1922 1923 1924 1925 1926 1927 1928 1929 1930 1931 1932 1933 1934 1935 1936

NEGAUNEE CITY TAXES.

13

TOTAL TAX RAISED

300 CHART SHOWING % USING 1911 AS A BASIS.

300

200

100

1910	163150.37	66%
1911	247643.86	100%
1912	243961.90	99%
1913	261353.14	106%
1914	232113.27	94%
1915	271173.57	110%
1916	271015.34	110%
1917	313552.35	127%
1918	352654.40	143%
1919	411399.20	167%
1920	449847.88	182%
1921	493418.70	200%
1922	493151.38	200%
1923	512963.58	208%
1924	538383.69	218%
1925	533975.96	216%
1926	587330.68	238%
1927	589686.71	239%
1928	571083.87	231%
1929	609704.68	243%
1930	611259.85	247%
1931	615134.07	249%
1932	409706.92	165%
1933	354107.70	143%

(in thousands)

1910 1911 1912 1913 1914 1915 1916 1917 1918 1919 1920 1921 1922 1923 1924 1925 1926 1927 1928 1929 1930 1931 1932 1933 1934 1935

R.A.B.

NEGAUNEE CITY TAXES

YEAR	CIVIC DIVISION OF TAXES	TOTAL PAID	PROPORTION PAID BY C.C.I.CO. & OTHERS
1910	1 2-3 4 5-6	163,150.37	8 136.7
1911	1 2-3 4 5-6	247,643.86	8 161.8 7
1912	1 2-3 4 5-6	243,961.90	8 161.6 7
1913	1 2-3 4 5-6	261,353.14	8 150.4 7
1914	1 2-3 4 5-6	232,113.27	8 156.0 7
1915	1 2-3 4 5-6	271,173.57	8 157.6 7
1916	1 2-3 4 5-6	271,015.34	8 156.9 7
1917	1 2-3 4 5-6	313,582.35	8 158.5 7
1918	1 2-3 4 5-6	352,654.40	8 161.5 7
1919	1 2-3 4 5-6	411,399.20	8 164.6 7
1920	1 2-3 4 5-6	449,847.88	8 167.5 7
1921	1 2-3 4 5-6	493,418.70	8 169.8 7
1922	1 2-3 4 5-6	493,151.38	8 171.0 7
1923	1 2-3 4 5-6	512,963.58	8 170.7 7
1924	1 2-3 4 5-6	538,383.69	8 171.4 7
1925	1 2-3 4 5-6	533,975.96	8 175.4 7
1926	1 2-3 4 5-6	587,330.68	8 175 7
1927	1 2-3 4 5-6	589,686.71	8 174 7
1928	1 2-3 4 5-6	571,083.87	8 174.7 7
1929	1 2-3 4 5-6	600,704.68	8 176.1 7
1930	1 2-3 4 5-6	611,259.85	8 175.8 7
1931	1 2-3 4 5-6	615,134.07	8 175.7 7
1932	1 2-3 4 5-6	409,706.92	8 175.5 7
1933	2-3 4 5	354,107.70	8 174.4 7

STATE
 COUNTY
 COUNTY ROADS
 SCHOOL
 CITY HIGHWAY
 CITY GENERAL FUND
 PAID BY C.C.I.CO.
 PAID BY OTHERS

SCALE 1" = \$200,000 1-26-1930

ISHPEMING CITY TAXES

YEAR	CIVIC DIVISION OF TAXES	TOTAL TAXES PAID	PROPORTION PAID BY CCICO. & OTHERS
1910	1 2 3 4 5 6	227,960.64	8 7
1911	1 2 3 4 5 6	278,040.45	8 7
1912	1 2 3 4 5 6	244,995.59	8 7
1913	1 2 3 4 5 6	263,774.56	8 7
1914	1 2 3 4 5 6	247,412.97	8 7
1915	1 2 3 4 5 6	265,415.91	8 7
1916	1 2 3 4 5 6	262,432.84	8 7
1917	1 2 3 4 5 6	283,091.12	8 7
1918	1 2 3 4 5 6	304,739.08	8 7
1919	1 2 3 4 5 6	378,112.50	8 7
1920	1 2 3 4 5 6	448,434.56	8 7
1921	1 2 3 4 5 6	451,348.37	8 7
1922	1 2 3 4 5 6	434,907.76	8 7
1923	1 2 3 4 5 6	437,387.88	8 7
1924	1 2 3 4 5 6	459,567.63	8 7
1925	1 2 3 4 5 6	458,391.77	8 7
1926	1 2 3 4 5 6	465,950.60	8 7
1927	1 2 3 4 5 6	467,523.27	8 7
1928	1 2 3 4 5-6	449,641.69	8 7
1929	1 2 3 4 5-6	479,101.70	8 7
1930	1 2 3 4 5-6	494,457.04	8 7
1931	1 2 3 4 5-6	503,600.75	8 7
1932	1 2 3 4 5	378,189.69	8 7
1933	2 3 4 5	294,200.15	8 7

1 STATE
 2 COUNTY
 3 COUNTY ROADS
 4 SCHOOL
 5 CITY HIGHWAY
6 CITY GENERAL FUND
 7 PAID BY CCICO.
 8 PAID BY OTHERS

SCALE 1" = \$200,000 - 2-8-1927 - RAB

COMPARATIVE TAX DATA - CITY OF ISHPEMINI

YEAR	ASSESSED VALUATION		STATE TAX		COUNTY TAX		COUNTY ROAD		SCHOOL & 1 MILL		CITY HIGHWAY		ALL OTHER FUNDS		TOTAL TAXES RAISED		MINING DEPARTMENT TAXES PAID PER CENNT		REMARKS
				%		%		%		%		%		%		%		%	
1910	\$ 6,743,220	22,789.45	11	45,523.59	21	10,959.70	5	85,229.65	34	28,000.00	13	35,458.25	16	227,960.64					15,486.43 For extra 2 Mill School 29,888.00 Tax included. The year 1911 was the first year values were placed by the Michigan State Tax Commission. In 1913 the Tax Commission valued all other property.
1911	14,944,000	40,515.74	16	51,712.85	21	11,053.14	5	109,832.00	32	25,000.00	10	39,926.71	16	278,040.45	121,837.75	43.8			
1912	13,880,380	34,018.40	14	39,654.00	16	12,424.92	5	78,880.38	32	35,000.00	14	45,017.89	19	244,995.59	109,387.89	44.6			
1913	15,560,070	48,950.75	18	56,099.01	14	12,073.25	5	80,560.07	31	35,000.00	13	51,091.48	19	263,774.56	99,796.81	37.8			
1914	14,869,014	28,771.57	12	40,062.84	16	12,636.12	5	79,869.00	32	35,000.00	14	51,071.44	21	247,412.97	98,365.31	39.4			
1915	14,414,391	44,239.89	17	38,952.84	15	12,523.25	5	79,414.39	30	35,000.00	13	55,270.54	20	265,415.91	109,220.34	40.7			
1916	14,775,836	30,579.56	12	42,642.27	16	19,433.52	7	69,775.83	27	40,000.00	15	60,001.66	23	262,432.84	112,410.28	42.4			
1917	14,300,333	38,938.20	14	47,080.78	17	15,755.25	5	79,300.33	28	35,000.00	12	67,013.56	24	283,091.12	111,519.79	39.			
1918	14,783,704	36,577.18	12	46,539.15	15	16,357.96	5	86,783.70	29	40,000.00	13	78,501.09	26	304,739.08	126,867.17	41.2			
1919	14,788,161	54,807.76	14	46,236.62	12	28,780.37	8	94,788.16	25	60,000.00	16	93,499.60	25	378,112.50	155,279.38	40.7			
1920	14,604,826	53,235.48	12	28,813.99	6	47,780.27	11	134,504.82	30	86,000.00	19	98,000.00	22	448,434.56	172,988.88	38.2			
1921	15,177,632	52,373.30	11	44,103.54	10	51,933.90	11	125,177.63	28	80,000.00	18	97,700.00	22	451,348.37	185,670.69	40.7			
1922	14,744,463	44,189.60	10	43,635.93	11	54,837.77	12	124,744.46	28	75,000.00	17	91,980.12	22	434,907.76	174,488.94	40.19			
1923	14,444,906	39,602.05	9	43,261.91	10	67,071.05	15	156,444.91	31	65,000.00	15	86,007.96	20	437,387.88	172,282.91	39.39			
1924	14,771,565	33,456.00	7	58,149.02	13	44,133.29	10	165,771.56	36	67,500.00	14	90,557.76	20	459,567.63	178,986.54	38.94			
1925	14,538,115	38,897.00	8	60,258.49	13	36,553.00	8	155,538.12	35	60,000.00	13	107,145.16	23	458,391.77	177,632.12	38.75			
1926	14,237,464	36,502.67	8	76,811.01	16	37,290.09	8	154,237.46	33	55,500.00	12	105,509.37	23	465,950.60	177,511.33	38.1			
1927	14,155,127	47,776.34	10	72,910.84	16	33,617.54	7	154,155.13	33	63,000.00	14	96,063.42	20	467,523.27	179,712.96	38.07			
1928	13,601,615	37,572.17	8	74,037.10	16	37,415.81	9	153,601.62	34	58,000.00	13	89,014.99	20	449,641.69	164,701.68	36.6			
1929	12,755,760	48,605.56	10	85,896.38	18	36,811.32	8	157,755.76	33	55,000.00	11	95,034.88	20	479,101.70	178,602.43	37.5			
1930	12,690,992	47,494.76	9	99,351.40	20	34,871.38	7	157,690.00	32	60,000.00	12	95,019.80	19	494,457.02	197,664.23	39.6			
1931	12,526,000	46,570.45	9	95,544.29	19	29,295.41	6	177,525.18	35	60,000.00	12	94,554.42	19	503,600.75	179,479.00	35.75			
1932	11,293,738	38,301.72	10	84,033.94	25			115,293.74	31	56,000.00	15	84,560.29	22	378,189.69	135,781.94	35.31			
1933	9,498,000	5,445.48	2	74,447.55	25			98,982.21	13	70,000.00	13	43,324.91	25	294,200.15	107,576.45	36.58			

RATE PER \$100.00, AND PER CENT INCREASE USING 1911 AS A BASIS

YEAR	STATE TAX		COUNTY TAX		COUNTY ROAD		SCHOOL & 1 MILL		CITY HIGHWAY		ALL OTHER FUNDS		TOTAL TAXES RAISED	
	RATE	PER CENT	RATE	PER CENT	RATE	PER CENT	RATE	PER CENT	RATE	PER CENT	RATE	PER CENT	RATE	PER CENT
1910	.3390	125	.6750	195	.1625	220	1.0644*	199	.4153	248	.5258	197	3.1806*	192
1911	.2711	100	.5460	100	.0740	100	1.2640	100	.1673	100	.2670	100	3.3806	100
1912	.2451	90	.2857	83	.0895	121	.5580	106	.2522	151	.3247	122	1.7652	106
1913	.3143	116	.2317	67	.0775	105	.5172	97	.2247	134	.3280	123	1.6934	102
1914	.1935	71	.2695	78	.0850	115	.5378	100	.2354	141	.3435	128	1.6647	100
1915	.3070	113	.2703	78	.0869	117	.5508	103	.2428	145	.3855	145	1.8413	111
1916	.2070	76	.2887	84	.1315	177	.4722	88	.2707	162	.4061	152	1.7762	107
1917	.2723	101	.3292	95	.1102	149	.5546	104	.2447	146	.4685	175	1.9795	119
1918	.2474	91	.3148	91	.1105	150	.5870	110	.2705	162	.5308	199	2.0610	124
1919	.3707	136	.3127	91	.1947	265	.6410	120	.4060	243	.6323	237	2.5674	155
1920	.3645	134	.3271	95	.1973	266	.9215	172	.5888	352	.6710	251	3.0702	185
1921	.3450	127	.3425	99	.2905	393	.8250	154	.5271	315	.6436	241	2.9737	179
1922	.2997	111	.3720	108	.2960	400	.8460	188	.5086	304	.6273	236	2.9496	178
1923	.2742	101	.2995	86	.4544	627	.9440	176	.4500	269	.5954	223	3.0275	182
1924	.2264	84	.2937	114	.2987	404	1.1220	210	.4570	273	.6130	230	3.1108	187
1925	.2675	99	.4145	120	.2615	339	1.1390	213	.4127	247	.6678	250	3.1530	190
1926	.2570	95	.5140	156	.262	354	1.0630	203	.390	253	.741	278	3.275	197
1927	.3375	125	.5151	148	.2375	321	1.0890	203	.445	266	.6786	254	3.3027	199
1928	.2762	101	.5442	157	.2760	371	1.1280	211	.4264	285	.6642	245	3.3050	199
1929	.3810	141	.6734	195	.2884	390	1.2370	231	.4312	288	.7448	279	3.7560	226
1930	.3742	130	.7825	228	.2748	371	1.2427	232	.4720	273	.7491	281	3.0904	235
1931	.369	136	.757	219	.232	313	1.407	262	.474	284	.750	284	3.980	240
1932	.339	125	.742	215			1.021	190	.496	297	.749	280	3.3490	203
1933	.057	21	.765	227			1.044	195	.422	258	.795	297	3.1040	187

* 2 Mill extra tax deducted for comparative purposes.

MUNISING CITY TAXES







































YEAR	CIVIC DIVISION OF TAXES	TOTAL TAXES PAID	PROPORTION PAID BY CCICO. & OTHERS
1915		83,603.00	
1916		93,934.05	
1917		96,282.63	
1918		138,545.50	
1919		159,704.55	
1920		185,663.90	
1921		206,912.22	
1922		189,528.50	
1923		241,852.32	
1924		250,163.18	
1925		212,073.02	
1926		211,565.50	
1927		184,800.45	
1928		184,110.20	
1929		171,377.93	
1930		173,617.38	
1931		164,632.56	
1932		125,896.49	
1933		93,554.70	

■ STATE
 ■ COUNTY
 ■ CITY GEN. FUND
 ■ SCHOOL
 ■ PAID BY CCICO.
 ■ PAID BY OTHERS

SCALE 1" = 100,000

2-8-1929 R.A.B.

ALGER COUNTY TAXES

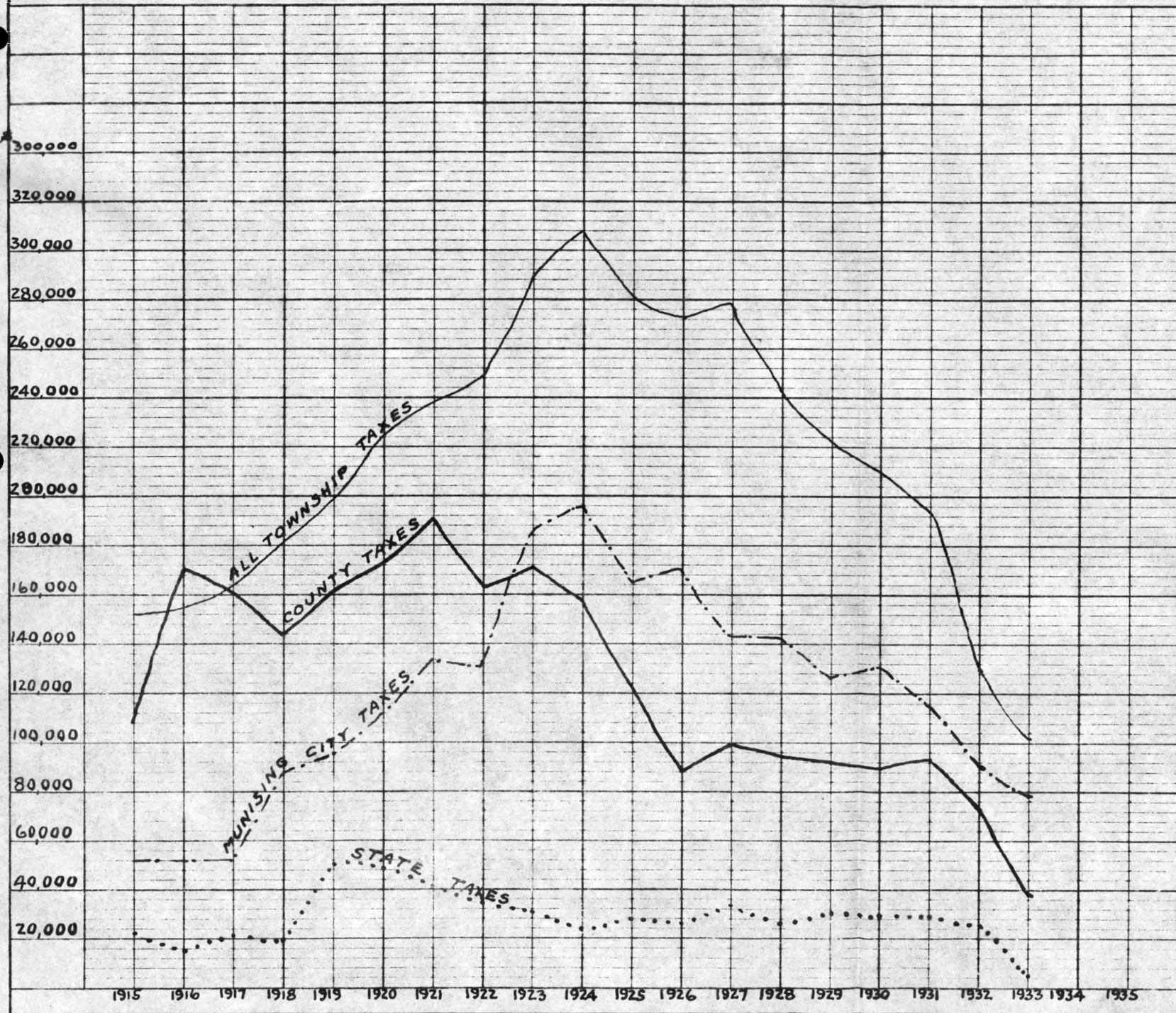
YEAR	CIVIC DIVISION OF TAXES	TOTAL TAXES PAID	PROPORTION PAID BY CCICO & OTHERS
1915		337,652.23	
1916		397,094.83	
1917		400,467.86	
1918		432,865.36	
1919		502,706.26	
1920		563,211.51	
1921		610,118.24	
1922		575,996.66	
1923		675,733.07	
1924		688,808.19	
1925		601,114.83	
1926		560,317.24	
1927		555,763.93	
1928		506,618.82	
1929		478,793.82	
1930		464,003.03	
1931		441,421.20	
1932		323,186.29	
1933		224,626.42	

STATE
 COUNTY
 TOWNSHIPS & CITIES
 PAID BY CCICO.
 PAID BY OTHERS

SCALE 1" = 300,000

2-8-1929 - R.A.B.

ALGER COUNTY TAXES



ALGER COUNTY TAXES

1

TOWNSHIP	1915												1916											
	VALUATION	TOTAL TAX	RATE	STATE		COUNTY		TOWNSHIP		PAID BY C.C.I.CO.		VALUATION	TOTAL TAX	RATE	STATE		COUNTY		TOWNSHIP		PAID BY C.C.I.CO.			
				AMOUNT	%	AMOUNT	%	AMOUNT	%	AMOUNT	%				AMOUNT	%	AMOUNT	%						
AU TRAIN	565377.00	28052.76	4.97	2457	00	13209	00	12386	76	12641	49	45	677581.00	35886.55	6.09	1868	34	20863	59	13154	66	18793	78	52
BURT	800,350.00	43333.60	5.73	2935	00	15855	00	24543	60	28979	77	66	870985.00	55824.80	6.41	2327	70	25993	60	27503	50	35642	13	63
GRAND ISLAND	83,840.00	4189.00	5.01	435	00	2354	00	1400	00	3857	64	91	83915.00	5314.28	6.35	320	70	3693	58	1300	00	4898	45	91
LIMESTONE	652,080.00	34472.34	5.27	1600	34	8646	00	24226	00	9936	42	26	726475.00	47432.08	6.94	1205	82	13465	46	32760	80	12681	14	27
MATHIAS	362,445.00	19309.50	5.34	1380	00	7460	00	10469	50	5492	63	21	406160.00	27441.95	6.78	1094	50	12223	01	14124	44	8054	66	29
CITY OF MUNISING	1,461,570.00	83678.88	5.73	4522	00	24427	00	54729	88	11118	60	13	1,430,155.00	94539.94	6.62	3829	20	36731	60	53979	14	12189	66	13
MUNISING TWP.	836,435.00	43374.90	5.19	3244	00	17525	00	22605	90	19498	75	44	1,030,780.00	53851.04	6.48	2366	80	26429	77	25054	47	29194	15	54
ONOTA	411,995.00	20793.25	5.05	1355	00	7321	00	12117	25	7722	51	37	413,295.00	22564.55	5.46	1027	70	11476	88	10059	97	8274	36	36
ROCK RIVER	1,012,330.00	60448.00	5.77	2444	00	13205	00	44799	00	26213	34	43	929,683.00	54239.64	5.83	1704	60	19035	04	33504	00	25235	15	46
TOTAL	6,186,422.00	337,652.23		20372	34	110,002	00	207,277	89	124,461	15	37	6,569,029.00	397,094.83		15745	32	169,912	53	211,436	98	154,963	48	39
TOTAL COUNTY	6,186,422.00	337,652.23											6,569,029.00	397,094.83										

TOWNSHIP	1917												1918											
	VALUATION	TOTAL TAX	RATE	STATE		COUNTY		TOWNSHIP		PAID BY C.C.I.CO.		VALUATION	TOTAL TAX	RATE	STATE		COUNTY		TOWNSHIP		PAID BY C.C.I.CO.			
				AMOUNT	%	AMOUNT	%	AMOUNT	%	AMOUNT	%				AMOUNT	%	AMOUNT	%						
AU TRAIN	1,293,160.00	36907.86	2.86	2568	48	20648	92	13654	46	16336	40	44	1,629,095.00	34624.45	2.13	2134	62	15889	83	16600		18238	35	52
BURT	936,415.00	56079.42	5.99	2835	35	22834	21	30409	86	36265	10	64	1,501,270.00	48674.32	3.24	1967	12	14643	06	32064	14	32138	88	65
GRAND ISLAND	151,720.00	5216.39	3.43	416	02	3350	57	1450	00	4894	49	93	386,020.00	7520.93	2.08	565	77	3765	16	3250	00	7428	98	98
LIMESTONE	975,900.00	40954.76	4.22	1593	44	12832	58	26528	74	10670	14	26	1,123,415.00	42045.44	3.74	1472	02	10957	53	29615	89	11072	83	26
MATHIAS	691,645.00	34827.26	5.06	1520	50	12245	16	21061	60	8715	53	25	742,685.00	29133.56	3.93	973	14	7243	98	20916	44	4748	74	16
CITY OF MUNISING	1,907,130.00	96282.63	5.11	4718	65	38001	03	53562	95	12296	92	13	4,553,875.00	138545.50	3.04	5966	98	44417	16	88161	06	16810	66	12
MUNISING TWP.	1,030,830.00	51574.24	5.01	3641	87	24497	37	24035	00	25575	84	49	2,115,625.00	45607.34	2.16	2772	12	20635	34	22199	38	18310	17	40
ONOTA	419,275.00	21734.13	5.42	1279	53	10304	60	10150	00	8210	95	38	1,223,495.00	31536.84	2.58	1603	16	11933	68	18000	00	11735	60	37
ROCK RIVER	1,407,050.00	56891.17	4.06	2274	41	18316	76	36300	00	25932	80	45	1,371,735.00	55176.98	4.03	1797	39	13279	59	40000	00	19701	71	35
TOTAL	8,813,125.00	400,467.86	4.65	20248	25	163,067	00	217,152	61	148,898	17	37	14,672,215.00	432,865.36		19192	32	142,865	63	270,897	41	140,185	92	32
TOTAL COUNTY	8,813,125.00	400,467.86											14,672,215.00	432,865.36										

FEB. 10 1917 - RABROUHERTON

ALGER COUNTY TAXES

1919													1920												
TOWNSHIP	VALUATION	TOTAL TAX	RATE	STATE		COUNTY		TOWNSHIP		PAID BY C.C.I.CO.		VALUATION	TOTAL TAX	RATE	STATE		COUNTY		TOWNSHIP		PAID BY C.C.I.CO.				
								AMOUNT	%										AMOUNT	%					
AU TRAIN	1,569,498.00	36,677.45	2.34	5515	65	17661	80	13500	00	20648	33	56	1,611,308.00	39,949.30	2.48	5409	81	18539	49	16000	00	21728	44	54	
BURT	1,498,810.00	63,847.80	4.26	5267	60	16867	50	41712	70	42311	48	66	1,498,315.00	73,926.67	4.61	5249	26	17989	31	50688	10	45629	20	61	
GRAND ISLAND	336,520.00	8,719.45	2.62	1182	55	3786	90	3750	00	8044	76	91	317,270.00	8,870.19	2.80	1111	54	3809	25	3950	00	8308	50	93	
LIMESTONE	1,062,945.00	45,621.06	4.30	3735	45	11961	45	29924	16	13180	50	29	1,092,323.00	42,603.35	3.91	3826	90	13114	83	25661	62	12951	72	30	
MATHIAS	719,975.00	32,930.63	4.58	2530	15	8102	00	22,298	48	5446	54	16	738,140.00	42,248.13	5.73	2586	03	8862	36	30799	74	7087	76	17	
CITY OF MUNISING	4,500,735.00	159,704.55	3.55	15816	95	50,647	35	93,240	25	17856	01	11	4,423,425.00	185,663.90	4.21	15497	22	53109	12	117057	56	24,434	45	13	
MUNISING TWP.	2,083,475.00	64,589.47	3.10	7321	92	23,445	80	33,821	75	26680	23	41	2,111,676.00	73,694.11	3.52	7398	13	25353	54	40942	44	30,277	84	41	
ONOTA	1,220,600.00	42,025.45	3.45	4289	85	13,735	60	24,000	00	15628	82	37	1,411,725.00	42,501.70	3.49	4179	27	14,322	43	24,000	00	15,681	77	37	
ROCK RIVER	1,336,215.00	48,590.40	3.65	4695	80	15,036	60	28,858	00	18,279	48	37	1,192,905.00	53,753.57	3.81	4945	90	16,949	67	31,858	00	20,539	66	38	
TOTAL	14,328,773.00	502,706.26		50,355	92	161,245	00	291,105	34	168,274	15	33	14,397,087.00	563,211.51	3.91	50,204	06	172,050	00	340,957	45	186,639	13	33	
TOTAL COUNTY	14,328,773.00	502,706.26											14,397,087.00	563,211.51											

1921													1922												
TOWNSHIP	VALUATION	TOTAL TAX	RATE	STATE		COUNTY		TOWNSHIP		PAID BY C.C.I.CO.		VALUATION	TOTAL TAX	RATE	STATE		COUNTY		TOWNSHIP		PAID BY C.C.I.CO.				
								AMOUNT	%										AMOUNT	%					
AU TRAIN	1,525,836.00	41,560.58	2.73	4678	43	21,882	15	15,000	00	23,855	78	57	1,493,885.00	38,290.98	2.58	3992	10	18,298	88	16,000	00	22,483	64	58	
BURT	1,494,135.00	74,732.45	5.02	4580	55	21,424	34	48,727	56	49,657	46	66	1,467,385.00	68,760.72	4.68	3921	31	17,965	57	46,873	84	46,420	94	67	
GRAND ISLAND	312,770.00	7,978.64	2.56	920	98	4,307	66	2,750	00	7,399	23	32	302,770.00	7,266.06	2.41	809	11	3,706	95	2,750	00	6,768	15	92	
LIMESTONE	1,030,325.00	50,095.97	4.85	3143	73	14,704	00	32,248	24	16,150	48	32	1,022,093.00	42,421.77	4.64	2731	36	12,513	79	27,176	62	15,623	29	37	
MATHIAS	734,615.00	37,192.57	5.31	2227	70	10,419	52	24,545	35	6,497	95	17	753,320.00	36,936.80	4.93	2013	21	9,223	59	25,700	00	6,908	59	18	
CITY OF MUNISING	4,007,505.00	206,912.22	5.18	12,338	28	57,709	14	136,864	80	30,485	19	15	3,856,650.00	189,528.50	4.94	10,306	05	47,217	37	132,005	08	25,927	54	14	
MUNISING TWP.	1,884,031.00	86,984.15	4.62	5786	08	27,062	93	54,135	14	36,568	10	42	1,823,145.00	88,287.06	4.86	4871	99	22,321	15	61,093	92	38,226	81	43	
ONOTA	1,207,385.00	46,963.81	3.90	3692	60	17,271	21	26,000	00	17,243	37	36	1,241,780.00	47,420.57	3.82	3318	19	15,202	38	28,900	00	16,869	53	36	
ROCK RIVER	1,351,840.00	57,697.85	4.37	3931	32	18,387	73	35,378	80	22,528	24	39	1,283,790.00	57,084.20	4.46	3430	75	15,718	05	37,935	40	22,437	33	39	
TOTAL	13,548,502.00	610,118.24	4.34	41,299	67	193,168	68	375,649	89	210,385	80	34	13,244,818.00	575,996.66		35,394	07	162,167	73	378,434	86	201,665	82	35	
TOTAL COUNTY	13,548,502.00	610,118.24											13,244,818.00	575,996.66											

ALGER COUNTY TAXES

3

1923													1924													
TOWNSHIP	VALUATION	TOTAL TAX		RATE	STATE		COUNTY		TOWNSHIP	PAID BY C.C.I.CO.		VALUATION	TOTAL TAX		RATE	STATE		COUNTY		TOWNSHIP	PAID BY C.C.I.CO.					
										AMOUNT	%										AMOUNT	%				
AU TRAIN	1,480,495 ⁰⁰	42131	06	2 35	3993	22	21137	84	17000	00	24601 ⁹⁹	58	1,482,875 ⁰⁰	38430	66	2 59	3005	31	19925	35	15500	00	21498	79	55	
BURT	1,495,095 ⁰⁰	71916	82	4 81	3696	85	19569	03	48650	94	47823 ⁶³	66	1,549,900 ⁰⁰	72651	48	4 69	2942	64	19509	84	50199	00	48016	35	65	
GRAND ISLAND	268,270 ⁰⁰	9536	05	3 56	1054	44	5581	61	2900	00	8791 ⁹⁸	91	264,870 ⁰⁰	13909	32	5 26	787	59	5221	73	7900	00	12829	19	91	
LIMESTONE	1,062,748 ⁰⁰	49733	92	4 68	2178	77	11533	15	36022	00	18011 ²³	36	1,038,450 ⁰⁰	64705	56	6 26	1686	83	11183	73	51835	00	24111	37	37	
MATHIAS	765,650 ⁰⁰	38118	00	4 98	1893	72	10024	28	26200	00	7093 ⁴⁰	18	740,625 ⁰⁰	36231	94	4 93	1406	13	9322	69	25503	12	6767	78	18	
CITY OF MUNISING	3,875,335 ⁰⁰	241852	32	6 25	9273	18	49086	98	183492	16	32869 ²⁵	14	3,967,535 ⁰⁰	250162	58	6 32	6972	78	46229	80	196960	60	34766	31	14	
MUNISING TWP	1,726,246 ⁰⁰	95931	47	5 56	4516	40	23907	23	67507	84	43034 ⁴⁴	44	1,657,699 ⁰⁰	93452	83	5 64	3147	22	20866	21	69439	40	41563	74	44	
ONOTA	1,212,910 ⁰⁰	65929	64	5 44	3087	29	16342	35	46500	00	22795 ⁹⁴	34	1,214,110 ⁰⁰	65588	23	5 43	2305	13	15283	10	48000	00	22719	17	34	
ROCK RIVER	1,347,240 ⁰⁰	60583	79	4 53	2660	85	14085	04	43837	90	24396 ⁴⁹	40	1,226,030 ⁰⁰	53674	99	4 39	1758	14	11656	55	40260	00	20317	44	37	
TOTAL	13,233,989 ⁰⁰	675733	07	4 81	32354	72	171267	51	472110	84	229418	26	34	13,142,094 ⁰⁰	688808	19	5 24	24011	77	159199	00	505597	42	232590	14	34
TOTAL COUNTY	13,233,989 ⁰⁰	675733	07	4 81										13,142,094 ⁰⁰	688808	19	5 24									

1925													1926													
TOWNSHIP	VALUATION	TOTAL TAX		RATE	STATE		COUNTY		TOWNSHIP	PAID BY C.C.I.CO.		VALUATION	TOTAL TAX		RATE	STATE		COUNTY		TOWNSHIP	PAID BY C.C.I.CO.					
										AMOUNT	%										AMOUNT	%				
AU TRAIN	1,290,850 ⁰⁰	32964	70	2 56	3182	85	14281	85	15500	00	17923 ⁰¹	54	1,232,560 ⁰⁰	29597	03	2 40	2916	88	9680	15	17000	00	15821	65	53	
BURT	1,565,890 ⁰⁰	66024	00	4 22	3583	86	16081	24	46358	90	43377 ¹⁶	65	1,544,855 ⁰⁰	63500	64	4 12	3439	05	11413	03	48648	56	41426	25	65	
GRAND ISLAND	264,870 ⁰⁰	10179	22	3 85	949	35	4259	87	4970	00	9406 ⁰⁷	92	268,595 ⁰⁰	5671	07	2 15	778	27	2582	80	2400	00	5242	81	92	
LIMESTONE	1,041,530 ⁰⁰	51321	06	4 93	2040	42	9155	64	40125	00	29298 ⁴⁰	40	841,545 ⁰⁰	32617	30	5 26	1657	27	5499	93	37125	00	17851	98	55	
MATHIAS	601,650 ⁰⁰	33454	39	5 56	1376	75	6177	64	25900	00	6082 ⁰⁵	18	653,365 ⁰⁰	44282	20	4 99	1370	12	4546	95	26700	23	6126	28	14	
CITY OF MUNISING	4,027,810 ⁰⁰	212073	02	5 27	8542	51	38331	31	165199	20	28284 ⁵³	13	4,012,870 ⁰⁰	211565	50	5 265	9235	46	30649	34	171680	70	27265	32	13	
MUNISING TWP	1,647,133 ⁰⁰	80482	93	4 89	3769	36	16913	57	59800	00	44904 ⁵⁶	55	1,525,300 ⁰⁰	64239	82	4 25	2991	79	9928	73	51319	30	36688	15	57	
ONOTA	1,192,400 ⁰⁰	68813	26	5 78	2728	80	12244	46	53840	00	21779 ⁴³	31	1,128,875 ⁰⁰	64356	57	5 70	2513	87	8342	70	53500	00	20382	27	31	
ROCK RIVER	1,125,230 ⁰⁰	45802	25	4 07	1888	60	8474	42	35439	23	16346 ⁵⁴	35	1,004,150 ⁰⁰	44397	10	4 42	1705	62	5660	37	37031	12	14620	80	33	
TOTAL	12,757,363 ⁰⁰	601114	83		28062	50	125920	00	447132	33	208401	34		12,212,115 ⁰⁰	560317	33	4 59	26608	33	88304	00	445400	91	185425	51	33
TOTAL COUNTY	12,757,363 ⁰⁰	601114	83											12,212,115 ⁰⁰	560317	24	4 59									

F.F. 1927 - RA. BROTHERTON.

ALGER COUNTY TAXES

1927														1928													
TOWNSHIP	VALUATION	TOTAL TAX	RATE	STATE	COUNTY	TOWNSHIP	PAID BY C.C.I.CO.		VALUATION	TOTAL TAX	RATE	STATE	COUNTY	TOWNSHIP	PAID BY C.C.I.CO.												
							AMT.	%							AMT.	%											
AU TRAIN	1,187,650.00	29,119.00	2.46	3550	90	10568	20	15000	00	15107	77	52	1,172,480.00	26530	81	2.27	2804	20	10226	61	13500	00	13797	76	52		
BURT	1,540,160.00	74,987.07	4.88	4623	54	13761	59	56601	60	49841	78	66	1,567,360.00	71026	81	4.56	3748	63	13670	82	53607	36	47271	33	66		
GRAND ISLAND	246,735.00	4587.76	1.87	726	26	2161	50	1700	00	4135	06	90	246,795.00	4392	86	1.78	590	26	2152	60	1650	00	3967	63	90		
LIMESTONE	751,025.00	49,834.34	6.64	2243	43	6676	91	40914	00	21947	21	44	724,750.00	37554	78	5.20	1733	37	6321	41	29500	00	485	73	01		
MATHIAS	628,875.00	29,253.05	4.77	1870	25	5566	25	21816	55	5412	27	18	591,250.00	27211	08	4.63	1414	08	5157	00	20700	00	5166	32	19		
MUNISING CITY	3,635,500.00	184,800.45	5.10	10136	83	30169	22	144,494	40	14,026	86	07	3,710,190.00	184,110	20	4.98	8694	23	31706	86	143709	11	7128	36	04		
MUNISING TWP	1,527,652.00	70,606.96	4.60	4552	53	13549	23	52505	20	42168	47	59	1,519,855.00	70,182	38	4.63	3635	01	13256	48	53290	89	41670	99	59		
ONOTA	974,075.00	64,423.69	7.39	2926	15	8708	80	52788	74	20473	10	31	856,340.00	40,763	14	4.75	2048	09	7469	17	31245	88	13022	87	32		
ROCK RIVER	965,780.00	48,150.51	7.29	2868	86	8538	30	36743	35	15,009	73	31	640,785.00	44,786	76	6.99	1532	56	5589	05	37665	15	11,842	15	26		
TOTAL	11,457,452.00	555,762.93	4.85	33,499	09	99,700	00	422,563	84	188,122	25	34	11,029,805.00	506,618	82	4.60	26,200	43	95,550	00	384,868	39	14,4353	14	28		

1929														1930													
TOWNSHIP	VALUATION	TOTAL TAX	RATE	STATE	COUNTY	TOWNSHIP	PAID BY C.C.I.CO.		VALUATION	TOTAL TAX	RATE	STATE	COUNTY	TOWNSHIP	PAID BY C.C.I.CO.												
							AMT.	%							AMT.	%											
AU TRAIN	1,041,320.00	24,042.88	2.30	3302	46	9740	42	11000	00	14,482	01	60	940,558.00	21,372	15	2.28	3039	05	8833	10	9500	00	13,466	16	63		
BURT	1,560,840.00	72,407.69	4.63	4,949	38	14,599	41	52,858	40	48,261	81	67	1,562,080.00	73,336	82	4.72	5047	13	14,669	61	53,620	08	48,905	97	67		
GRAND ISLAND	246,745.00	4,189.54	1.70	782	27	2,307	27	1100	00	3,821	17	91	245,245.00	3,445	50	1.61	792	39	2303	11	850	00	3,609	89	91		
LIMESTONE	709,960.00	32,392.88	4.56	2,251	68	6,641	20	23,500	00	630	43	02	572,575.00	33,227	09	5.83	1,850	00	5,377	09	26,000	00	813	74	02		
MATHIAS	496,225.00	29,215.83	5.89	1,573	85	4,641	98	23,000	00	5,685	52	19	472,941.00	29,469	50	6.25	1,528	08	4,441	42	23,500	00	5,772	13	20		
MUNISING CITY	3,516,325.00	171,377.93	4.87	11,151	40	32,890	45	127,336	08	6,602	45	04	3,332,400.00	173,617	38	5.21	10,767	08	31,294	80	131,555	50	6,078	12	04		
MUNISING TWP	1,303,901.00	65,629.53	5.03	4,135	48	12,197	35	49,296	70	4,967	07	76	1,181,460.00	59,657	01	5.12	3,817	34	11,095	17	44,744	50	41,976	29	70		
ONOTA	836,615.00	35,542.78	4.25	2,653	38	7,826	00	25,063	40	11,489	04	32	813,480.00	35,067	83	4.33	2,628	38	7,639	45	24,800	00	11,554	60	33		
ROCK RIVER	605,690.00	43,994.76	7.26	1,921	00	5,665	92	36,407	84	12,781	45	30	574,615.00	34,309	75	5.98	1,856	60	5,396	25	27,156	90	10,324	47	30		
TOTAL	10,317,621.00	478,793.82	4.64	32,721	40	96,510	00	349,562	42	153,570	95	31	9,695,381.00	464,003	03	4.78	31,326	05	91,050	00	341,626	98	142,501	37	31		

-24- 929-1348

ALGER COUNTY TAXES

1931													1932												
TOWNSHIP	VALUATION	TOTAL TAX	RATE	STATE	COUNTY	TOWNSHIP	PAID BY C.C.I.CO.		VALUATION	TOTAL TAX	RATE	STATE	COUNTY	TOWNSHIP	PAID BY C.C.I.CO.										
							AMOUNT	%							AMOUNT	%									
AU TRAIN	927650 00	23,681 20	2 57	2,960 73	9220 47	11500 00	15626 98	66	683365 00	16354 69	2 40	2237 18	6480 90	7636 61	10391 11	63									
BURT	1554750 00	72,522 70	4 72	4,971 79	15483 41	52067 50	49049 06	68	1554260 00	55808 66	3 60	5088 29	14740 29	35980 08	37325 60	70									
GRAND ISLAND	245245 00	4,770 37	1 94	782 74	2437 63	1550 00	4362 72	91	245245 00	3138 70	1 28	802 87	2325 85	9 98	2826 70	91									
LIMESTONE	515927 00	31900 50	6 09	1,646 66	5128 10	25125 74	1018 54	03	339937 00	15948 88	4 72	1112 87	3223 90	11612 11	665 12	04									
MATHIAS	461955 00	29,566 05	6 40	1474 40	4591 65	23500 00	5652 29	19	314330 00	25467 00	8 10	1029 04	2981 04	21456 92	5345 32	21									
MUNISING CITY	3572300 00	164,632 56	4 61	11,401 53	35507 19	117723 84	6755 07	04	2695425 00	125896 49	4 67	8824 19	25562 87	91509 62	5437 19	04									
MUNISING TWP.	1,159300 00	54,299 21	4 70	3,700 08	11522 97	39076 16	39226 45	72	883970 00	37694 94	4 26	2893 72	8383 39	26417 63	27830 51	74									
ONOTA	794635 00	34,419 35	4 33	2,536 20	7898 35	23984 80	11200 49	32	704270 00	23258 25	3 30	2305 62	6679 16	14273 47	7694 62	33									
ROCK RIVER	548190 00	25629 26	4 30	1673 03	5210 23	18746 00	5979 59	23	481305 00	19618 49	4 08	1575 68	4564 60	13478 21	4101 64	21									
TOTAL	9781952 00	441421 20	4 51	31,147 16	97000 00	313274 04	138871 19	31	7902107 00	323186 29	4 08	25869 66	74942 00	222374 63	103653 81	32									

1933													1934												
TOWNSHIP	VALUATION	TOTAL TAX	RATE	STATE	COUNTY	TOWNSHIP	PAID BY C.C.I.CO.	AMOUNT	%	VALUATION	TOTAL TAX	RATE	STATE	COUNTY	TOWNSHIP	PAID BY C.C.I.CO.	AMOUNT	%							
AU TRAIN	637600 00	9509 14	1 49	332 27	3188 00	5988 87	4122 34	43																	
BURT	1504325 00	61398 07	4 08	783 94	7521 63	53092 50	26256 35	43																	
GRAND ISLAND	244825 00	1977 98	80	127 59	1224 13	626 26	1785 47	91																	
LIMESTONE	407701 00	6038 67	1 48	212 47	2038 50	3787 70	103 88	02																	
MATHIAS	314255 00	11431 91	3 63	163 77	1571 27	9696 87	2356 19	21																	
MUNISING CITY	2501760 00	93554 70	3 74	1303 74	12508 80	79742 16	3899 09	04																	
MUNISING TWP.	898715 00	19570 94	2 17	468 35	4493 58	14609 01	13588 62	70																	
ONOTA	696560 00	13792 95	1 98	363 00	3482 80	9947 15	4684 78	34																	
ROCK RIVER	495200 00	7352 06	1 48	258 06	2476 00	4618 00	1032 19	14																	
TOTAL	7700941 00	224626 42	2 91	4013 19	38504 71	182108 52	57829 91	26																	

RAB.

LUCE COUNTY TAXES

1915													1916												
TOWNSHIP	VALUATION	TOTAL TAX	RATE	STATE	COUNTY	TOWNSHIP	PAID BY C.C.I.CO.		VALUATION	TOTAL TAX	RATE	STATE	COUNTY	TOWNSHIP	PAID BY C.C.I.CO.										
							AMOUNT	%							AMOUNT	%									
COLUMBUS	659531 00	28516 29	4 33	23 79	34	6921 99	19 214	96	17789 40	62	650000 00	26228 74	4 05	1380 94	7002 50	17845 30	16173 25	61							
LAKEFIELD	398335 00	14516 11	3 65	14 31	22	4074 96	9009 93		892 39	06	436000 00	16350 37	3 71	926 29	4696 74	10727 34	936 34	06							
M ^E MILLAN	3527735 00	96263 96	2 74	12 718	92	36645 12	46899 92		25789 79	27	3576000 00	96731 27	2 72	7597 25	38524 92	50609 10	24317 75	25							
PENTLAND	594020 00	19788 85	3 34	21 45	16	6225 93	11417 76		508 67	02	679000 00	22876 94	3 37	1442 54	7315 20	14119 20	609 88	02							
TOTAL	5179621 00	159085 21		18 674	64	53868 00	86542 57		44980 75	28	5341000 00	162187 32		11347 02	57539 36	93300 94	42037 92	26							
TOTAL COUNTY																									

1917													1918												
TOWNSHIP	VALUATION	TOTAL TAX	RATE	STATE	COUNTY	TOWNSHIP	PAID BY C.C.I.CO.		VALUATION	TOTAL TAX	RATE	STATE	COUNTY	TOWNSHIP	PAID BY C.C.I.CO.										
							AMOUNT	%							AMOUNT	%									
COLUMBUS	813000 00	33648 91	4 06	21 53	77	9086 24	22408 90		21068 88	62	1176480 00	37976 21	3 22	1690 66	8330 07	27955 48	27830 45	73							
LAKEFIELD	500000 00	19012 18	3 32	13 24	60	5588 10	12099 48		1241 07	06	757200 00	22551 26	2 98	1088 88	5366 98	16095 40	1655 16	07							
M ^E MILLAN	3575000 00	99905 30	2 69	9 470	88	39684 82	50749 60		24308 81	24	6772840 00	151041 07	2 23	9785 45	48221 92	93033 70	41169 42	27							
PENTLAND	812000 00	25332 20	2 48	21 51	14	9075 06	14106 00		567 79	02	1206410 00	25855 26	2 14	1747 93	8612 28	15495 05	615 39	02							
TOTAL	5700000 00	177898 59		15100 39	63434 22	99363 98	47186 55		26	9912930 00	237423 80		14312 92	70531 25	152579	71270 42	30								
TOTAL COUNTY																									

1919													1920												
TOWNSHIP	VALUATION	TOTAL TAX	RATE	STATE	COUNTY	TOWNSHIP	PAID BY C.C.I.CO.		VALUATION	TOTAL TAX	RATE	STATE	COUNTY	TOWNSHIP	PAID BY C.C.I.CO.										
							AMOUNT	%							AMOUNT	%									
COLUMBUS	1134000 00	32515 40	2 87	3 973	35	7355 54	21186 51		24252 00	74	1134000 00	40812 33	3 61	3830 95	8080 89	28900 49	28593 97	70							
LAKEFIELD	763000 00	27525 38	3 53	26 73	77	4949 09	19902 52		1962 76	07	804000 00	28868 25	3 46	2716 13	5729 32	20422 80	2458 20	08							
M ^E MILLAN	6706000 00	163172 93	2 49	23 493	11	43497 35	96182 47		45599 73	28	6956000 00	158004 43	2 36	23499 22	49568 51	84936 70	42319 56	27							
PENTLAND	1237000 00	31659 19	2 56	4 334	21	8023 88	19301 10		752 17	02	1280000 00	34115 11	2 62	4324 17	9121 28	20669 66	788 98	02							
TOTAL	9840000 00	254872 90		34474 44	63825 86	156572 60	72566 66		28	10174000 00	261800 12		34370 47	72500 00	154929 65	74160 71	28								
TOTAL COUNTY																									

MARCH 1927 - RA. BROTHERTON.

LUCE COUNTY TAXES

1921											1922										
TOWNSHIP	VALUATION	TOTAL TAX	RATE	STATE	COUNTY	TOWNSHIP	PAID BY CCI CO		VALUATION	TOTAL TAX	RATE	STATE	COUNTY	TOWNSHIP	PAID BY CCI CO						
							AMOUNT	%							AMOUNT	%					
COLUMBUS	1,121,720 00	38,196 00	3 52	3428 69	11440 00	23327 31	27675 51	72	1,027,000 00	37,584 19	3 58	2885 03	8654 80	26044 36	27935 53	74					
LAKEFIELD	719,600 00	27,214 35	4 32	2196 88	7330 00	17687 47	2842 90	10	616,000 00	25,699 56	4 11	1732 56	5197 50	18769 50	2844 87	11					
MC MILLAN	676,860 00	16,834 31	2 55	20677 05	68990 00	78676 26	45829 59	27	637,900 00	14,310 32	2 29	17923 64	53769 10	71407 58	40703 36	28					
PENTLAND	1,200,960 00	32,938 93	2 69	3677 46	12240 00	17021 47	682 25	02	1,113,000 00	33,452 27	2 89	3126 30	9378 60	20947 37	616 92	02					
TOTAL	9,810,880 00	266,692 59		29980 08	100,000 00	136,712 51	77,030 25	29	9,135,000 00	239,836 34		25,667 53	77,000 00	137,168 81	72,100 68	30					
TOTAL COUNTY																					

1923											1924										
COLUMBUS	1,044,295 00	36,454 50	3 50	2622 01	8778 00	25054 49	27258 78	75	1,011,000 00	36,629 21	3 64	2084 59	9570 00	24974 62	27183 79	72					
LAKEFIELD	600,060 00	27,079 96	4 50	1509 78	5058 90	20511 28	3054 16	11	522,000 00	18,726 10	3 58	1108 62	5089 50	15527 98	2426 70	13					
MC MILLAN	639,375 00	14,024 76	2 24	16056 09	53799 90	70393 77	39925 69	28	646,000 00	16,365 07	2 58	13451 20	61752 60	88454 27	45965 79	28					
PENTLAND	1,112,800 00	29,226 60	2 63	2794 36	9363 20	17069 04	547 86	02	1,108,000 00	30,190 41	2 70	2306 31	10587 90	17296 20	522 64	02					
TOTAL	9,150,930 00	233,910 82		22,982 24	77,000 00	133,028 58	70,786 49	30	9,101,000 00	249,203 79		18,950 72	87,000 00	143,253 07	76,098 92	30					
TOTAL COUNTY																					

1925											1926										
COLUMBUS	940,000 00	29,666 33	3 18	2370 02	8126 55	19169 76	23121 49	78	934,305 00	28,215 15	2 95	2272 67	9559 95	16383 13	21784 64	77					
LAKEFIELD	445,000 00	22,617 79	5 15	1120 81	3843 14	17653 84	3404 41	15	439,860 00	19,205 29	4 28	1014 67	4269 29	13921 33	3020 92	15					
MC MILLAN	622,500 00	15,770 91	2 53	15689 12	53796 44	88223 55	44955 85	28	622,350 00	21,438 39	3 51	14606 61	61458 66	138073 12	62014 65	28					
PENTLAND	1,025,000 00	28,718 92	2 72	2583 29	8857 87	17277 76	284 88	01	1,061,360 00	25,849 08	2 69	2308 23	9712 10	13828 75	265 29	01					
TOTAL	8,635,000 00	238,712 15		21,763 24	74,624 00	142,324 91	71,766 63	30	8,659,075 00	287,407 91		20,201 58	85,000 00	182,206 33	87,085 50	30					
TOTAL COUNTY																					

MARCH 1927 - RA. BROTHERTON.

LUCE COUNTY TAXES

1927													1928												
TOWNSHIPS	VALUATION	TOTAL TAX	RATE	STATE	COUNTY	TOWNSHIP	PAID BY CC.I.CO.		VALUATION	TOTAL TAX	RATE	STATE	COUNTY	TOWNSHIP	PAID BY CC.I.CO.										
							AMOUNT	%							AMOUNT	%									
COLUMBUS	926,000 00	32935 27	3 58	28 50	54	99 10	80	20 173 93	26 173 35	79	893,725 00	33321 19	3 74	22 59	44	8334 75	22727 00	26791 08	80						
LAKEFIELD	413,000 00	21333 15	5 18	12 71	25	44 19	90	15 642 00	34 24 80	16	414,440 00	20655 48	4 99	10 47	48	38 64 00	15744 00	3301 81	76						
MC MILLAN	6,172,000 00	231132 80	3 78	18 99	60	66 05	80	146 075 00	66 233 34	27	5,881,190 00	197647 44	3 44	14 87	19	54 887 25	127881 00	56469 63	29						
PENTLAND	898,000 00	26799 43	2 98	27 64	33	96 11	10	14 424 00	29 421 01		848,985 00	24591 38	2 92	21 45	38	7914 00	14532 00	26449 01							
TOTAL	8,409,000 00	312 200 65	3 71	25 885	72	90 000	00	196 314 93	96 125 70	31	8,038,340 00	276215 49	3 42	20 331	49	75 000 00	180884 00	88827 01	32						

1929													1930												
TOWNSHIPS	VALUATION	TOTAL TAX	RATE	STATE	COUNTY	TOWNSHIP	PAID BY CC.I.CO.		VALUATION	TOTAL TAX	RATE	STATE	COUNTY	TOWNSHIP	PAID BY CC.I.CO.										
							AMOUNT	%						AMOUNT	%										
COLUMBUS	890310 00	34961 78	3 93	30 59	95	89 68	00	22 933 83	26 373 45	75	837555 00	35007 55	4 21	26 71	95	9290 56	23045 10	26633 19	76						
LAKEFIELD	409,695 00	21090 19	5 15	14 08	50	41 28	00	15 553 69	3356 26	16	386415 00	19999 44	5 18	12 32	08	4284 00	14483 36	3373 36	17						
MC MILLAN	5,796,995 00	181647 16	3 17	20 31	16	59 53	60	101 797 00	48 171 32	27	5,725,525 00	190533 36	3 74	18 27	88	63 546 00	108 711 48	50741 44	27						
PENTLAND	731,700 00	22207 64	3 05	25 14	04	73 68	00	12 325 60	98 35 005		710300 00	22746 15	3 21	22 66	15	7879 50	12600 50	103 58	005						
TOTAL	7,828,700 00	259906 77	3 32	27 296	65	80 000	00	152 610 12	77 999 38	33	7,659,795 00	268286 50	3 50	24 446	06	85 000 00	158 840 44	80851 57	30						

1931													1932												
TOWNSHIPS	VALUATION	TOTAL TAX	RATE	STATE	COUNTY	TOWNSHIP	PAID BY CC.I.CO.		VALUATION	TOTAL TAX	RATE	STATE	COUNTY	TOWNSHIP	PAID BY CC.I.CO.										
							AMOUNT	%						AMOUNT	%										
COLUMBUS	814390 00	39635 88	4 85	29 69	77	18 02	40	18 639 71	31608 01	.80	708555 00	28493 67	4 02	23 37	56	11690 00	14466 11	22475 31	79						
LAKEFIELD	305705 00	19615 65	6 42	11 14	27	67 63	60	11 737 78	1451 82	.07	293025 00	12735 24	4 18	9 65	82	4830 00	6437 42	851 11	.04						
MC MILLAN	4934850 00	236905 60	4 90	18 38	15	111 62	60	106 894 85	73226 95	.31	4,530,540 00	187631 73	4 25	15 01	19	75 010 00	97585 54	56627 02	30						
PENTLAND	525750 00	24364 49	4 65	19 09	14	11 58	40	10 866 95	154 82	.006	509770 00	20204 46	3 96	16 81	64	8410 00	10112 71	132 11	0.65						
TOTAL	6,630,695 00	320521 62	4 83	24 382	33	148 000	00	148 139 29	106 441 60	33	6,061,890 00	248565 10	4 10	19 446	26	100 000 00	178568 84	80086 15	31						

JAN 1929 KALB