

No. 22060

IHLING BROS. & EVERARD,  
Blank + Book + Manufacturers,

PRINTERS, BINDERS AND STATIONERS,  
KALAMAZOO, - - - MICHIGAN.

Particular attention paid to orders from Bankers, Merchants,  
Manufacturers, County and Township Officers.

Parties ordering Duplicates of Books manufactured by us  
will please give the above number.

EVERARD'S COMPASS BOUNDS PROCEEDINGS PAID ATTORNEY GENERAL TO THE STATE OF MICHIGAN







Ihling Bros & Everard, Printers, Kalamazoo. 2260-84-5-78

No. 22060

Now is the Time to Order a New Book.

By sending us this sheet, or the above number, we can Duplicate the Book without further description.

IHLING BROS. & EVERARD,  
Kalamazoo, Mich.

OVERSEERS  
COMMISSIONERS  
PROCEEDINGS

ROADS  
DITCHES  
BOUNDARIES  
T.P. TREASURER  
REPORT  
MAPS



Highway Overseer's Oaths of Office.

NOTE.—In the blank after the words "office of," write the words "Overseer of Highways in Road District No. .... in this Township, and the oath may be sworn to before the Township Clerk.

I do Solemnly Swear (or Affirm,) That I will support the Constitution of the United States, and the Constitution of the State, and that I will faithfully discharge the duties of the office of Overseer of Highways in Road District No. 2 in this Township.

according to the best of my ability. So help me God.

Schoolcraft COUNTY, } State of Michigan }

Frank Aldrich

I DO HEREBY CERTIFY, That the foregoing Oath was taken and subscribed to by the said Frank Aldrich before me, this Third day of April A. D. 1889

J. H. Bennett Town Clerk

I do Solemnly Swear (or Affirm,) That I will support the Constitution of the United States, and the Constitution of the State, and that I will faithfully discharge the duties of the office of Overseer of Highways in Road District No. 1 in this Township.

according to the best of my ability. So help me God.

Schoolcraft COUNTY, } State of Michigan }

John M. Ganna

I DO HEREBY CERTIFY, That the foregoing Oath was taken and subscribed to by the said John M. Ganna before me, this Fifth day of April A. D. 1889

James H. Bennett Town Clerk

I do Solemnly Swear (or Affirm,) That I will support the Constitution of the United States, and the Constitution of the State, and that I will faithfully discharge the duties of the office of Overseer of Highways in Road District No. 1 in this township.

according to the best of my ability. So help me God.

..... COUNTY, }

I DO HEREBY CERTIFY, That the foregoing Oath was taken and subscribed to by the said ..... before me, this ..... day of ..... A. D. 18.....

I do Solemnly Swear (or Affirm,) That I will support the Constitution of the United States, and the Constitution of the State, and that I will faithfully discharge the duties of the office of .....

according to the best of my ability. So help me God.

..... COUNTY, }

I DO HEREBY CERTIFY, That the foregoing Oath was taken and subscribed to by the said ..... before me, this ..... day of ..... A. D. 18.....

OVERSEER'S OATHS BONDS COMMISSIONERS RECORDS PROCEEDINGS ROADS

OATHS BOUNDARIES T.P. TREASURER REPORT MAPS



### Highway Overseer's Oaths of Office.

NOTE.—In the blank after the words "office of," write the words "Overseer of Highways in Road District No. .... in this Township, and the oath may be sworn to before the Township Clerk.

I do Solemnly Swear (or Affirm,) That I will support the Constitution of the United States, and the Constitution of the State, and that I will faithfully discharge the duties of the office of \_\_\_\_\_

according to the best of my ability. So help me God.

\_\_\_\_\_, COUNTY, }

I DO HEREBY CERTIFY, That the foregoing Oath was taken and subscribed to by the said \_\_\_\_\_ before me, this \_\_\_\_\_

day of \_\_\_\_\_ A. D. 18 \_\_\_\_\_

I do Solemnly Swear (or Affirm,) That I will support the Constitution of the United States, and the Constitution of the State, and that I will faithfully discharge the duties of the office of \_\_\_\_\_

according to the best of my ability. So help me God.

\_\_\_\_\_, COUNTY, }

I DO HEREBY CERTIFY, That the foregoing Oath was taken and subscribed to by the said \_\_\_\_\_ before me, this \_\_\_\_\_

day of \_\_\_\_\_ A. D. 18 \_\_\_\_\_

I do Solemnly Swear (or Affirm,) That I will support the Constitution of the United States, and the Constitution of the State, and that I will faithfully discharge the duties of the office of \_\_\_\_\_

according to the best of my ability. So help me God.

\_\_\_\_\_, COUNTY, }

I DO HEREBY CERTIFY, That the foregoing Oath was taken and subscribed to by the said \_\_\_\_\_ before me, this \_\_\_\_\_

day of \_\_\_\_\_ A. D. 18 \_\_\_\_\_

I do Solemnly Swear (or Affirm,) That I will support the Constitution of the United States, and the Constitution of the State, and that I will faithfully discharge the duties of the office of \_\_\_\_\_

according to the best of my ability. So help me God.

\_\_\_\_\_, COUNTY, }

I DO HEREBY CERTIFY, That the foregoing Oath was taken and subscribed to by the said \_\_\_\_\_ before me, this \_\_\_\_\_

day of \_\_\_\_\_ A. D. 18 \_\_\_\_\_

Thompson Road T-41-NR-16-W  
Beginning at the section line between sections 17 & 12 Running in a Southwesterly course Through sections 11-14-15 and 22 to the section Line between 21 & 22 which is the line between Thompson and Harrison Townships

Indian River Road  
Beginning on the north and south 1/4 line of section 2. T-41-NR-16-W Running in a northely course to the Indian River thence in a north west course to the N.E. corner of section 3 thence west on section line 1/2 mile

State Road  
Beginning at the Indian River Road In section 2 T-41-NR-16-W Running in a Southwesterly course through sections 2-3-10-9 and 16. to the section Line between sections 16 & 17 which is the Line between Thompson and Harrison Townships

Stember Road  
Beginning at the SE corner of section 9 T-43-NR-16-W. Running in a westerly Course through sections 9-16-17-8. and 7 To town line between Towns 43-16 & 43-17 Thence in a westerly course through section 12 Thence in a northwesterly course through sections 11 & 2. to Town line between 43-17 & 44-17 Thence in a northwesterly Course through sections 34 & 27 to the Intersection of the Jeromerville Road Thence in a westerly course through sections 27-28-29 and 30. to the town line between 44-17 & 44-18. thence in a westerly

OVERSEERS

COMPTON BONDS

PROCEEDINGS

ROADS

OATHS

BOUNDARIES

T.P. TREASURER

REPORT

MAPS



## Record of the Boundaries of Road Districts.

## Sturben Road, Continued

Course through sections 23-23-22-21-20  
29 and 30.  $\frac{1}{4}$  Post on section line between  
Sections 19 & 30. thence in a Northwest  
Course through section 19 to town line  
Between 44-18 & 44-19 which is the line  
Between Munising and Harrison  
Townships

## Fletcher Road

Beginning at the SE corner of section 9  
Town 43-NR-16-W. thence north on  
Section line 1 mile thence west on section  
Line  $\frac{3}{4}$  mile

## Blush Road

Beginning at town line between 44-17  
and 44-18. at the Intersection of the  
Murphy Ck and Sturben Roads thence  
Running in a northerly course  $\frac{1}{2}$  mile  
Thence west  $\frac{1}{2}$  mile to center of section 24

## Ager Road

Beginning on Blush Road near the  $\frac{1}{4}$  Post  
East side of section 24 T-44-NR-18-W  
Thence in a northerly course to NE corner  
Of section 24

## Murphy Creek Road

Beginning near  $\frac{1}{4}$  Post section 36 on town  
Line between 41-17 & 42-17 which is the  
Line between Ironwood and Harrison  
Townships thence running in a North West  
Course through sections 36-35-34-27 and 28  
Thence in a northerly course through sections  
21-16-9-4 to the town line between  
Towns 42-17 & 43-17 thence in a northerly  
Course through sections 33-32-29-20-17

## Record of the Boundaries of Road Districts.

## Murphy Creek Road, Continued

7 and 6. to the corner of Towns 43 & 44-17  
and 43 & 44-18 thence north on town line  
Between 44-17 & 44-18 to the Intersection of  
The Sturben Road

## Cooks Mill Road

Beginning on the Murphy Creek Road  
On north side of section 28. T-42-NR-17-W  
Thence in a Southwesterly course through  
Sections 28-29 and 32 to the town line  
Between 41-17 & 42-17. which is the line  
Between Ironwood and Harrison Townships

## Mc Bee Road

Beginning on the Murphy Creek Road  
In the NW  $\frac{1}{4}$  of section 36. T-42-NR-17-W  
Thence running in a northerly course through  
Sections 36-25-24 and 23 ending near E.E  
Corner of section 23

## Hutts Road

Beginning on the Murphy Creek Road in the  
NW corner of section 17. T-43-NR-17-W  
Thence in a easterly course to foot of Murphy Lake

## Hughes Road

Beginning on the Murphy Creek Road near the  
Corner of Towns 43 & 44-17 and 43 & 44-18  
Thence running east on Town line  $\frac{1}{4}$  mile

## Footes Road

Beginning near the Corner of Towns 43 & 44-17  
and 43 & 44-18 on the Murphy Creek Road  
Running west on Town line  $\frac{1}{4}$  mile



Jeromeville Road  
 Beginning at the Intersection of the Sturben  
 Road on the west side of section 27  
 9-44-NR-17-W thence running in a  
 northwesterly course through sections 27-21-16  
 9 and 4 to town line between 44-17 & 45-17  
 Thence in a northerly course through sections  
 33-28-21-16-9-8 and 5 to town line between  
 45-17 and 46-17



*Levi P. Pollock*

Township Treasurer,

Ulling Bros & Everett, Printers, Kalamazoo. 22660-54-5-788

in Account with Highway Commissioner.

WHEN RECEIVED.			FROM WHOM.	ON WHAT ACCOUNT.	AMOUNT.		WHEN PAID OUT.				TO WHOM.	FOR WHAT PURPOSE.	AMOUNT.	
Month.	Day.	Year.			Dolls.	Cts.	Month.	Day.	Year.	No. of Voucher.			Dolls.	Cts.
<i>Mar</i>	<i>1</i>	<i>1890</i>	<i>Levi P. Pollock</i>	<i>Highway Tax 1889</i>	<i>445</i>	<i>07</i>	<i>Mar.</i>	<i>1</i>	<i>1890</i>	<i>1</i>	<i>Kell<sup>rd</sup> Quill</i>	<i>completing new road bet. Sec. 14 &amp; 17, T. 13-16 W</i>	<i>120</i>	<i>00</i>
										<i>2</i>		<i>road on line bet. Sec. 9 &amp; 12, T. 13-16 W</i>	<i>70</i>	<i>00</i>
										<i>3</i>		<i>Highway work in T. 15-17 W</i>	<i>12</i>	<i>00</i>
							<i>Apr</i>	<i>10</i>		<i>4</i>	<i>Chicago Lumbering Co.</i>	<i>" " " T. 13-16 W</i>	<i>10</i>	<i>50</i>
							<i>June</i>	<i>3</i>		<i>5</i>	<i>Ferry Ditcher</i>	<i>" " " "</i>	<i>36</i>	<i>00</i>
										<i>6</i>	<i>George Ditcher</i>	<i>" " " "</i>	<i>36</i>	<i>00</i>

OVERSEERS  
COMMISSIONERS  
PROCEEDINGS  
ROADS  
OATHS  
BOUNDARIES  
T.P. TREASURER

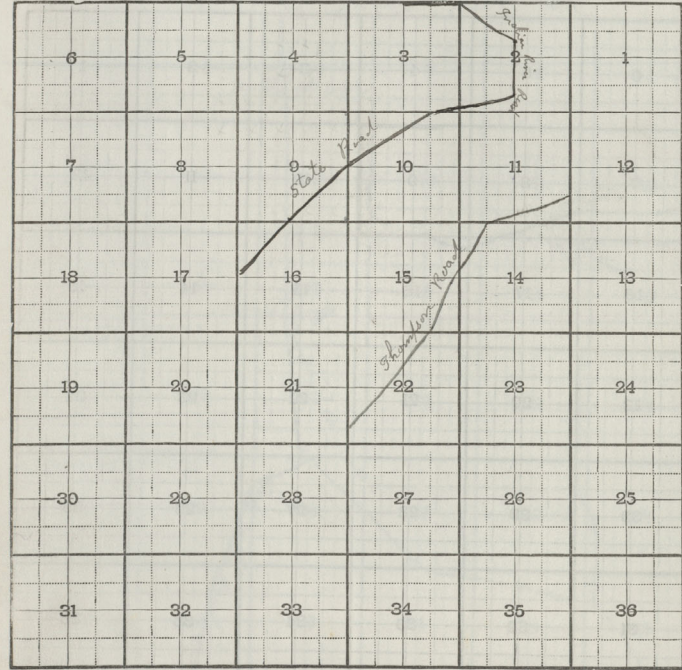
REPORT  
MAPS



Dilling Bros & Everard, Printers, Kalamazoo. 22850-54-5-88

Highway Map.

T-41-NR-16-W



-----18-----

I, the undersigned, Clerk of Highway Commissioner of the Township of  
 -----, in the County of ----- and State of Michigan,  
 do hereby certify that the above is a correct Map of the several Roads in said Township, as now organized by  
 the Highway Commissioner of said Township.

TOWNSHIP CLERK.

Dilling Bros & Everard, Printers, Kalamazoo. 22850-54-5-88

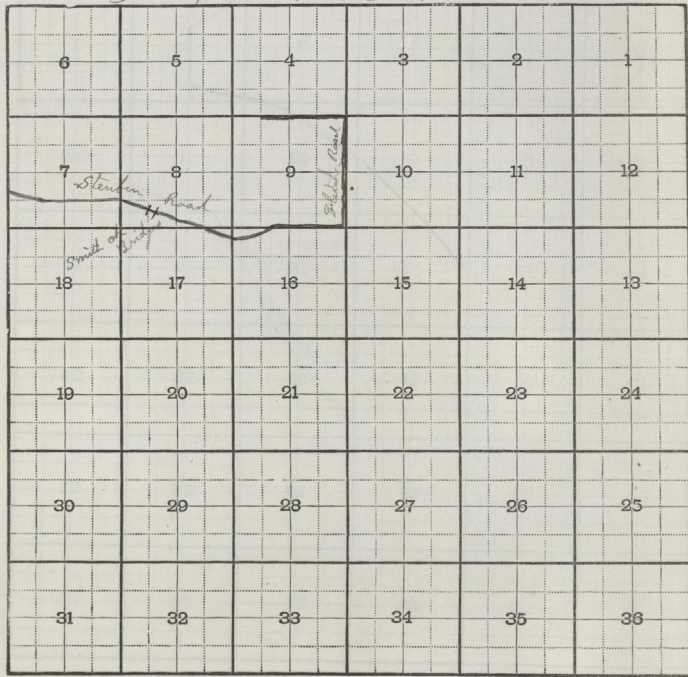
MAPS

OVERSEER'S  
 BONDERS BONDS  
 PROCEEDINGS  
 ROADS  
 OATHS  
 BOUNDARIES  
 TP. TREASURER  
 REPORT



### Highway Map.

*J-43-NR-16-W*



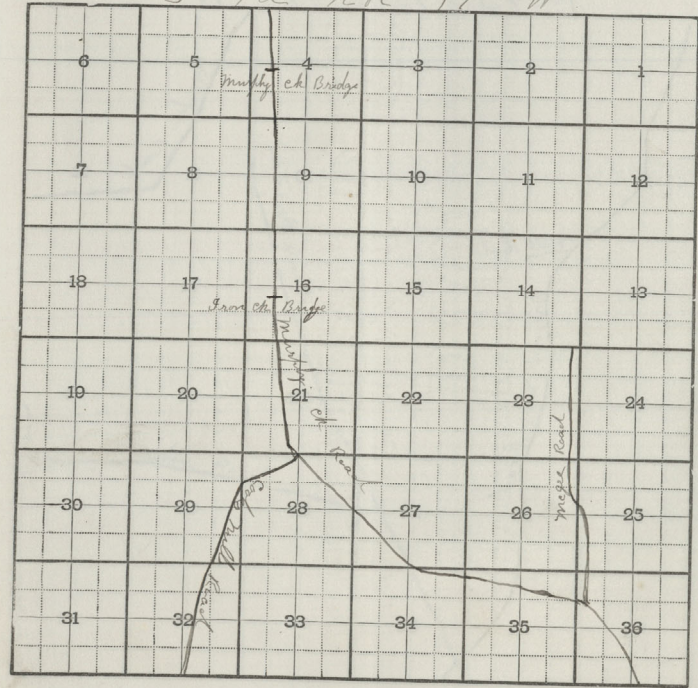
-----18-----

I, the undersigned, Clerk of Highway Commissioner of the Township of \_\_\_\_\_, in the County of \_\_\_\_\_ and State of Michigan, do hereby certify that the above is a correct Map of the several Roads in said Township, as now organized by the Highway Commissioner of said Township.

\_\_\_\_\_  
TOWNSHIP CLERK.

### Highway Map.

*J-42-NR-17-W*



-----18-----

I, the undersigned, Clerk of Highway Commissioner of the Township of \_\_\_\_\_, in the County of \_\_\_\_\_ and State of Michigan, do hereby certify that the above is a correct Map of the several Roads in said Township, as now organized by the Highway Commissioner of said Township.

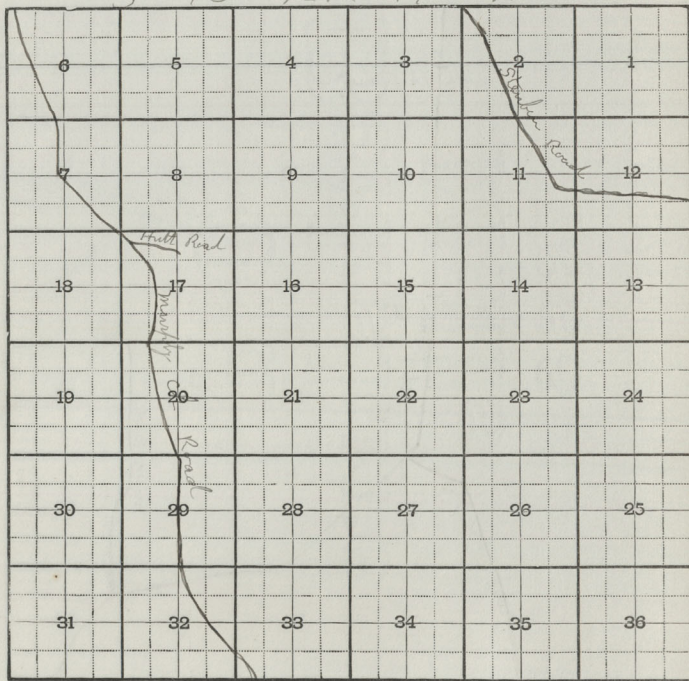
\_\_\_\_\_  
TOWNSHIP CLERK.

OVERSEER'S  
 BONDERS BONDS  
 PROCEEDINGS  
 ROADS  
 OATHS  
 BOUNDARIES  
 TP. TREASURER  
 REPORT  
 MAPS



### Highway Map.

T-43-NR-17-W



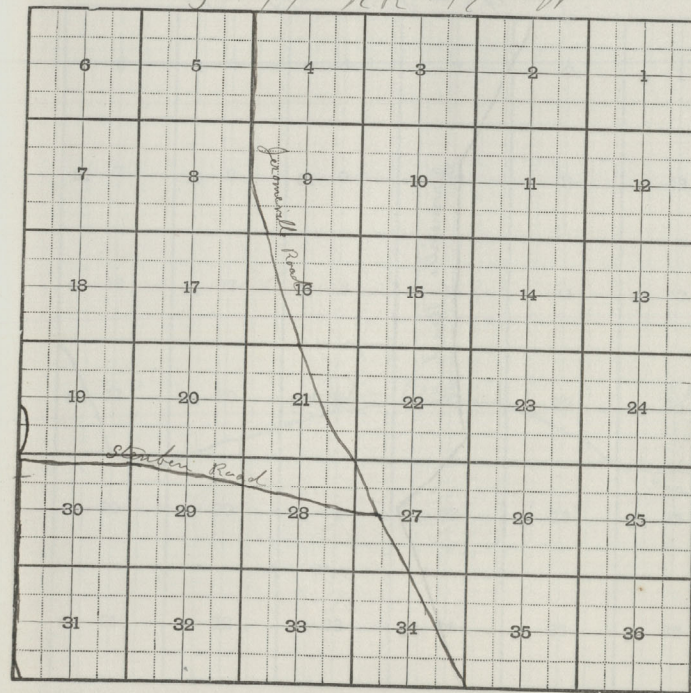
18

I, the undersigned, Clerk of Highway Commissioner of the Township of \_\_\_\_\_, in the County of \_\_\_\_\_ and State of Michigan, do hereby certify that the above is a correct Map of the several Roads in said Township, as now organized by the Highway Commissioner of said Township.

TOWNSHIP CLERK.

### Highway Map.

T-44-NR-17-W



18

I, the undersigned, Clerk of Highway Commissioner of the Township of \_\_\_\_\_, in the County of \_\_\_\_\_ and State of Michigan, do hereby certify that the above is a correct Map of the several Roads in said Township, as now organized by the Highway Commissioner of said Township.

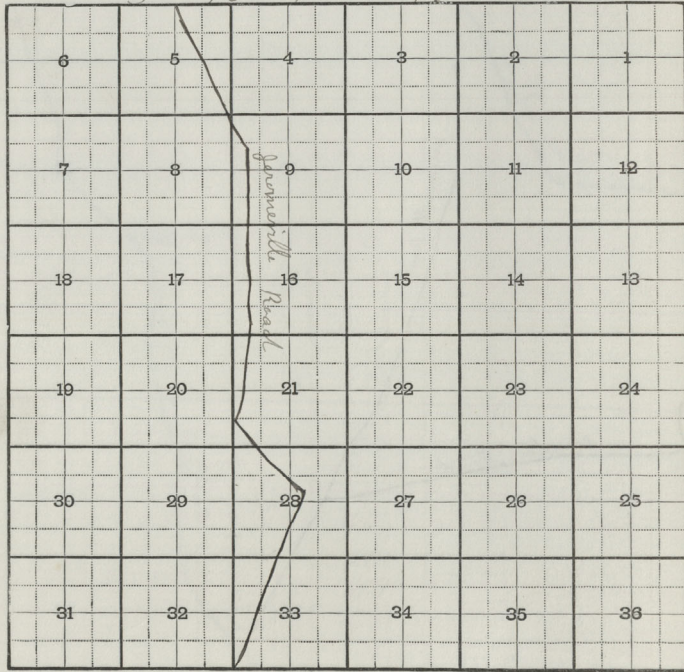
TOWNSHIP CLERK.

OVERSEER'S  
 COMMISSIONERS BORDERS  
 PROCEEDINGS  
 ROADS  
 OATHS  
 BOUNDARIES  
 T.P. TREASURER  
 REPORT  
 MAPS



### Highway Map.

7-45-NR-17-W



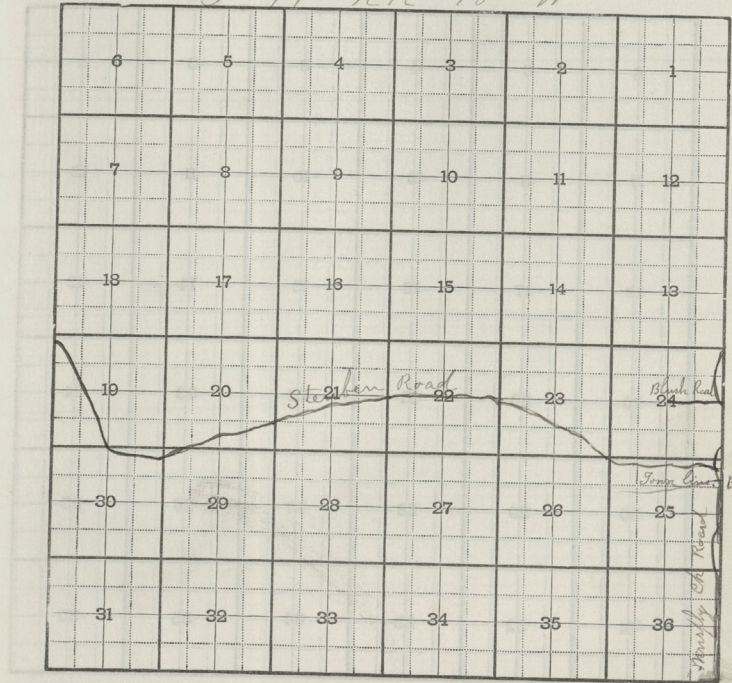
-----18-----

I, the undersigned, Clerk of Highway Commissioner of the Township of  
 -----, in the County of ----- and State of Michigan,  
 do hereby certify that the above is a correct Map of the several Roads in said Township, as now organized by  
 the Highway Commissioner of said Township.

TOWNSHIP CLERK.

### Highway Map.

7-44-NR-18-W



-----18-----

I, the undersigned, Clerk of Highway Commissioner of the Township of  
 -----, in the County of ----- and State of Michigan,  
 do hereby certify that the above is a correct Map of the several Roads in said Township, as now organized by  
 the Highway Commissioner of said Township.

TOWNSHIP CLERK.

OVERSEER'S  
 COMRS BONDS  
 PROCEEDINGS  
 ROADS  
 OATHS  
 BOUNDARIES  
 TP. TREASURER  
 REPORT  
 MAPS