



**Upper Peninsula Power Company**  
700 North Adams Street  
P.O. Box 19001  
Green Bay, WI 54307-9001

April 25, 2011

FERC Project No. 10855

Ms. Kimberly D. Bose, Secretary  
The Federal Energy Regulatory Commission  
ATTN: OEP/DHAC  
888 First Street NE  
Washington, DC 20426

Dear Secretary Bose:

Approved Exhibit R Aperture Cards (Dead River Hydroelectric Project)

Per the Order Approving As-Built Drawings dated April 11, 2011, Upper Peninsula Power Company (UPPCO) is e-filing the electronic files. Three copies of the aperture cards are being provided (two copies to Washington D.C. and one copy to the Regional Office) under separate cover.

Under Paragraph C of the Order, the Commission requested filing for approval revised Exhibit G based upon notations on R-6 indicating project boundary modifications. The Exhibit G with the project modifications was submitted for Commission approval and approval was received on September 30, 2009. Attached in Appendix 1 is a copy of the approved Exhibit G with the boundary modifications.

Should you have any questions, please do not hesitate to contact Shawn Puzen at (920) 433-1094.

Sincerely,

A handwritten signature in black ink, appearing to read "T. Jensky".

Terry P. Jensky  
Vice President - Energy Supply Operations  
for Wisconsin Public Service Corporation

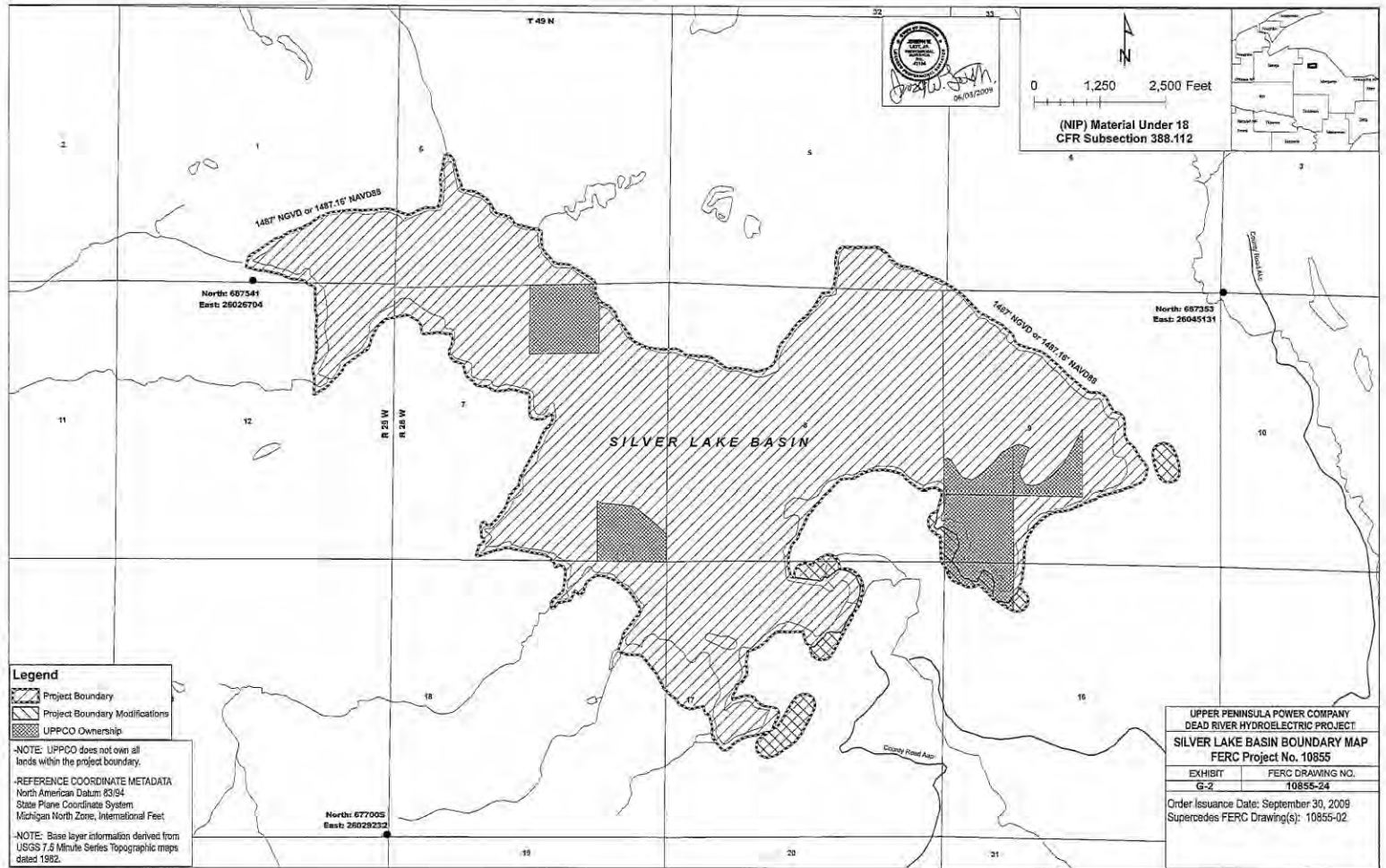
Enc.

cc: Mr. Gil Snyder, WPS  
Mr. Robert Meyers, UPPCO  
Mr. Virgil Schlorke, UPPCO  
Ms. Peggy Harding, FERC - Chicago (one copy)

Mr. Howard Giesler, WPS  
Mr. John Myers, IBS

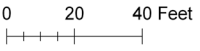
# Appendix 1

## Approved Exhibit G-2





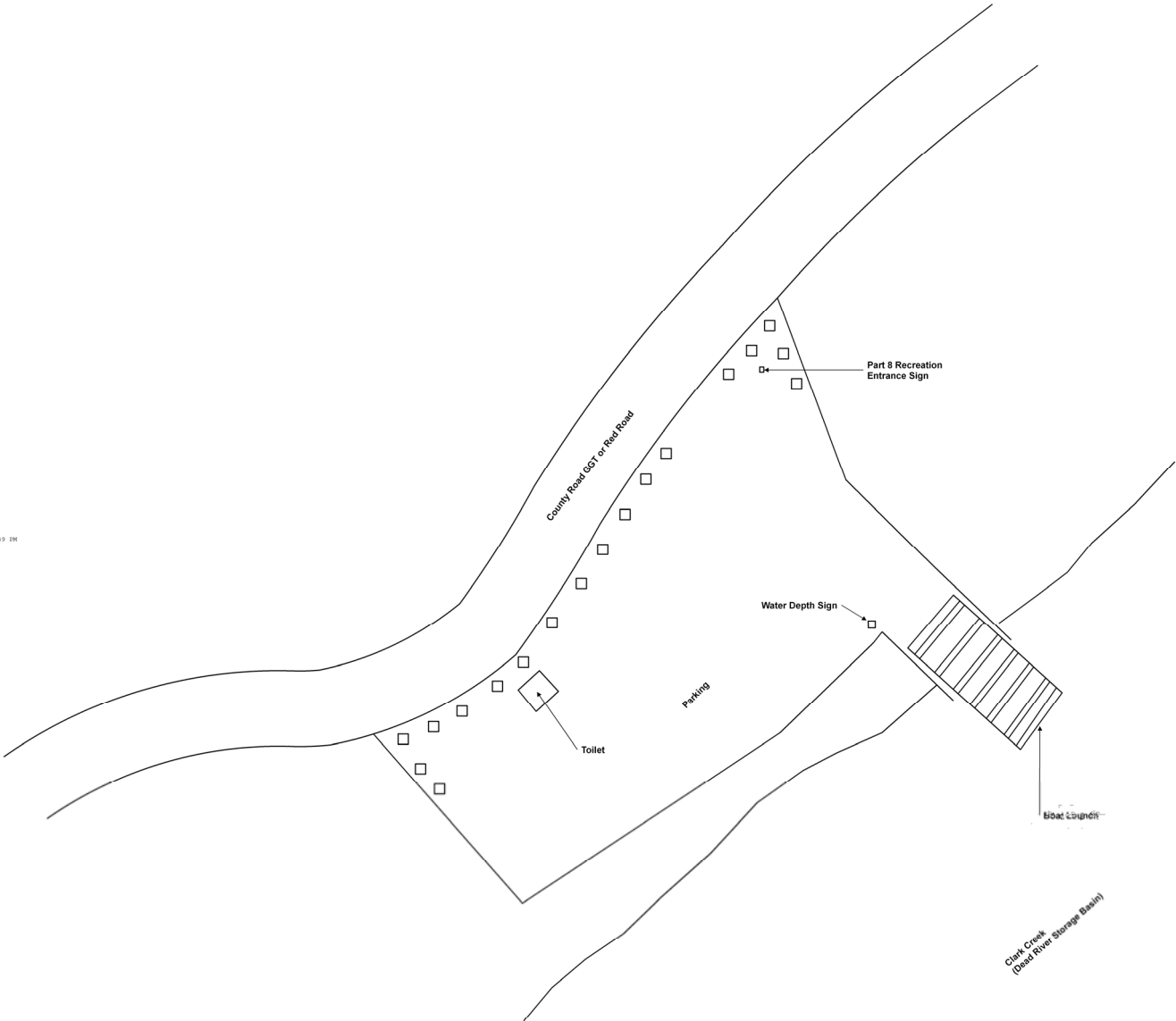
Upper Peninsula Power Company



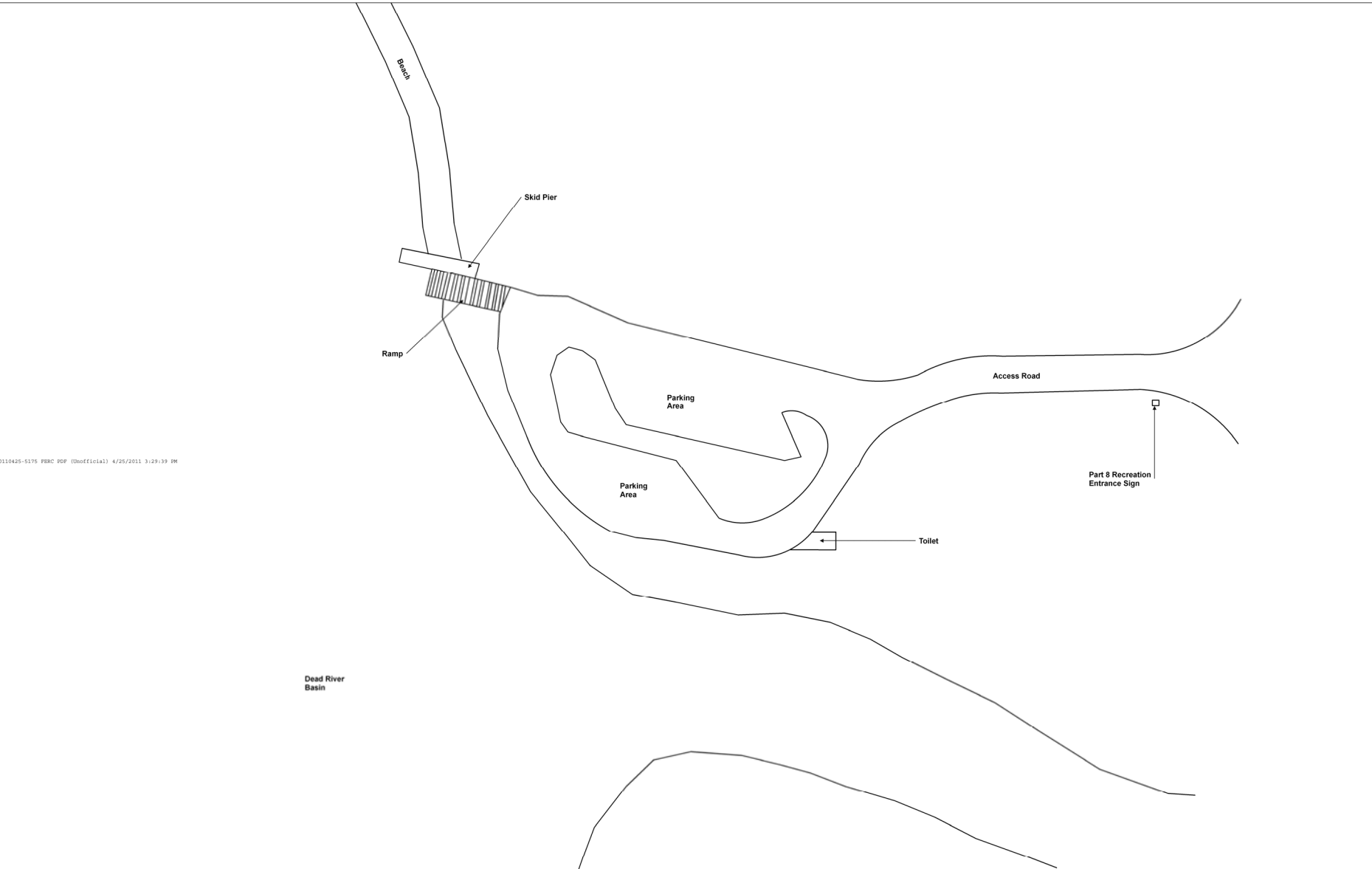
Note: UPPCO does not own all lands within the project boundary.  
REFERENCE COORDINATE METADATA  
North American Datum 83/94  
State Plane Coordinate System  
Michigan North, International Feet  
NOTE: Base layer information derived from USGS 7.5 Minute Series Topographic maps dated 1982.

UPPER PENINSULA POWER COMPANY	
DEAD RIVER HYDROELECTRIC PROJECT	
EXISTING PUBLIC RECREATION	
FERC Project No. 10855	
EXHIBIT	FERC DRAWING NO.
R-1	10855-30

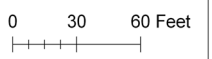
Clark Creek Boat Landing



20110425-5176 FERC PDF (Unofficial) 4/25/2011 3:29:39 PM



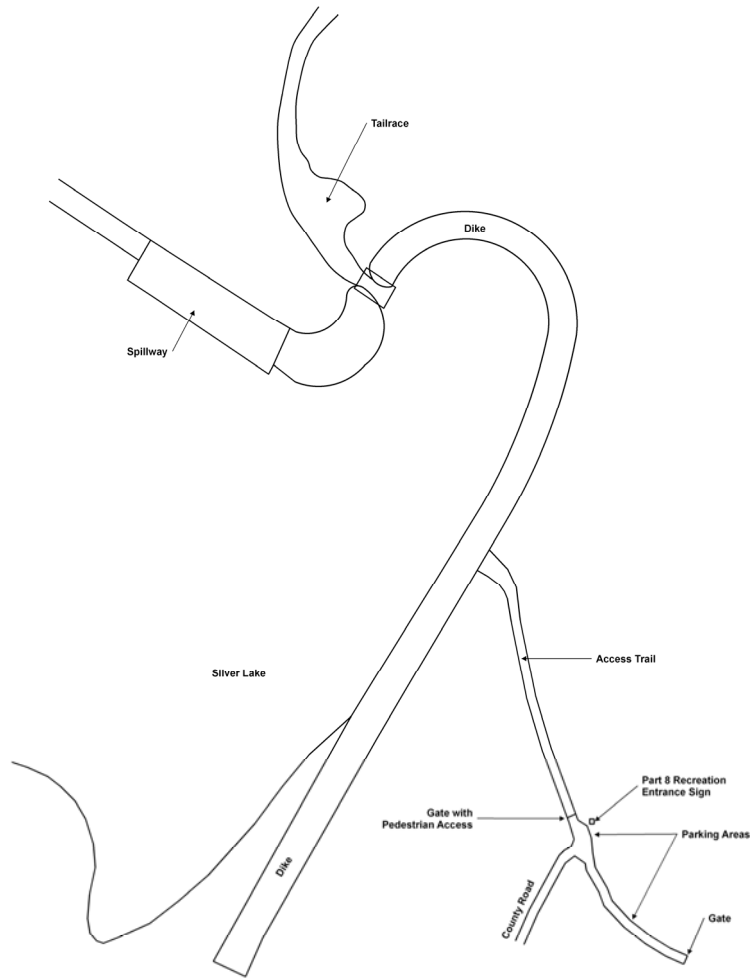
20110425-5175 FERC PDF (Official) 4/25/2011 3:29:39 PM



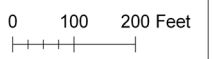
Note: UPPCO does not own all lands within the project boundary.  
 REFERENCE COORDINATE METADATA  
 North American Datum 83/94  
 State Plane Coordinate System  
 Michigan North, International Feet  
 NOTE: Base layer information derived from  
 USGS 7.5 Minute Series Topographic maps  
 dated 1982.

UPPER PENINSULA POWER COMPANY	
DEAD RIVER HYDROELECTRIC PROJECT	
EXISTING PUBLIC RECREATION	
FERC Project No. 10855	
EXHIBIT	FERC DRAWING NO.
R-2	10855-31

Hoist East End Boat Landing



20110425-5175 FERL PDF (Unofficial) 4/25/2011 3:29:39 PM

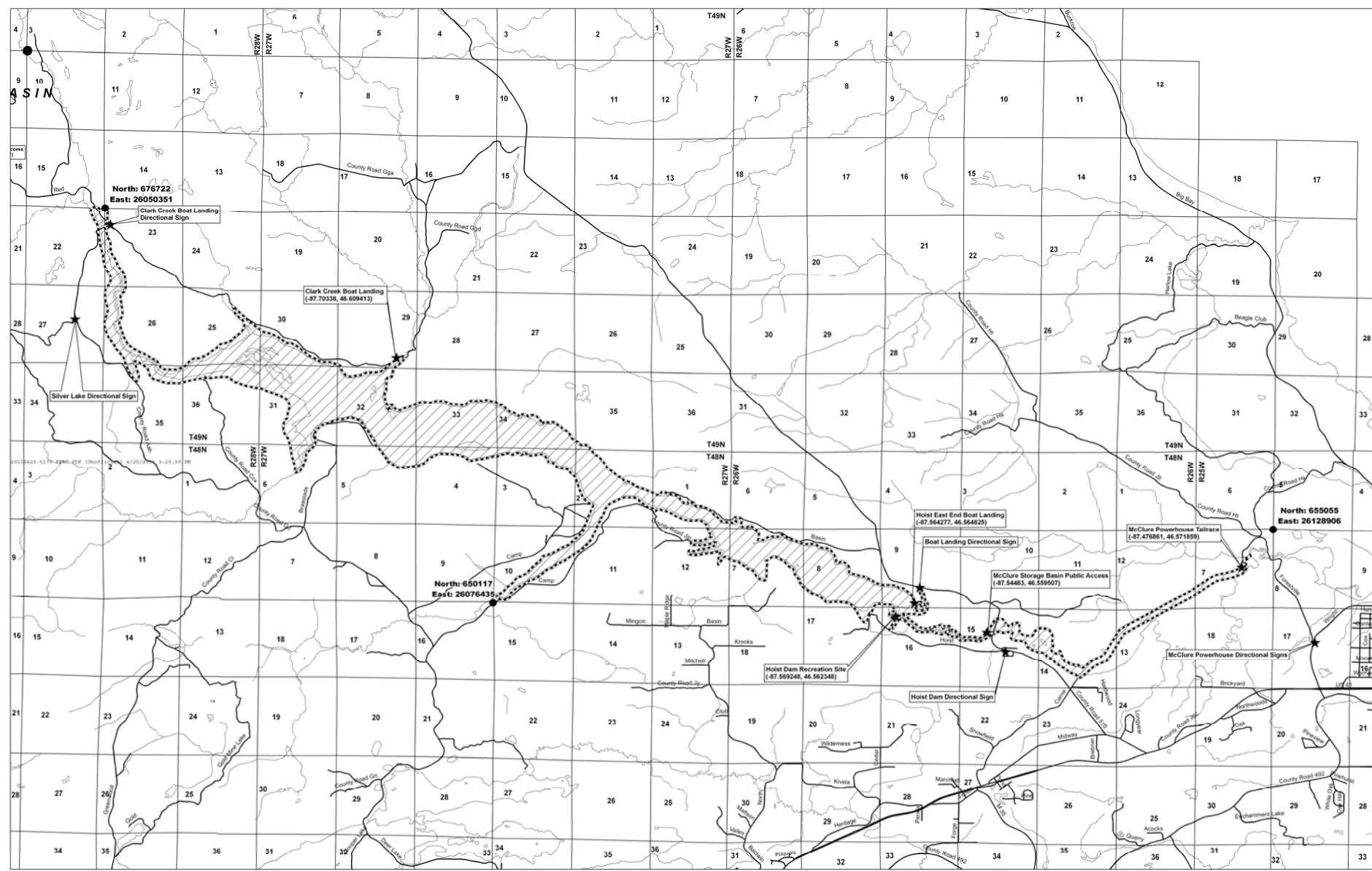


Note: UPPCO does not own all lands within the project boundary.  
 REFERENCE COORDINATE METADATA  
 North American Datum 83/94  
 State Plane Coordinate System  
 Michigan North, International Feet  
 NOTE: Base layer information derived from USGS 7.5 Minute Series Topographic maps dated 1982.

UPPER PENINSULA POWER COMPANY DEAD RIVER HYDROELECTRIC PROJECT EXISTING PUBLIC RECREATION FERC Project No. 10855	
EXHIBIT	FERC DRAWING NO.
R-3	10855-32


Silver Lake Carry-In-Access





**Legend**

- Reference Point Data
- ★ Sign Location
- Project Boundary
- ▨ Project Boundary Modifications



Note: UPPCO does not own all lands within the project boundary.

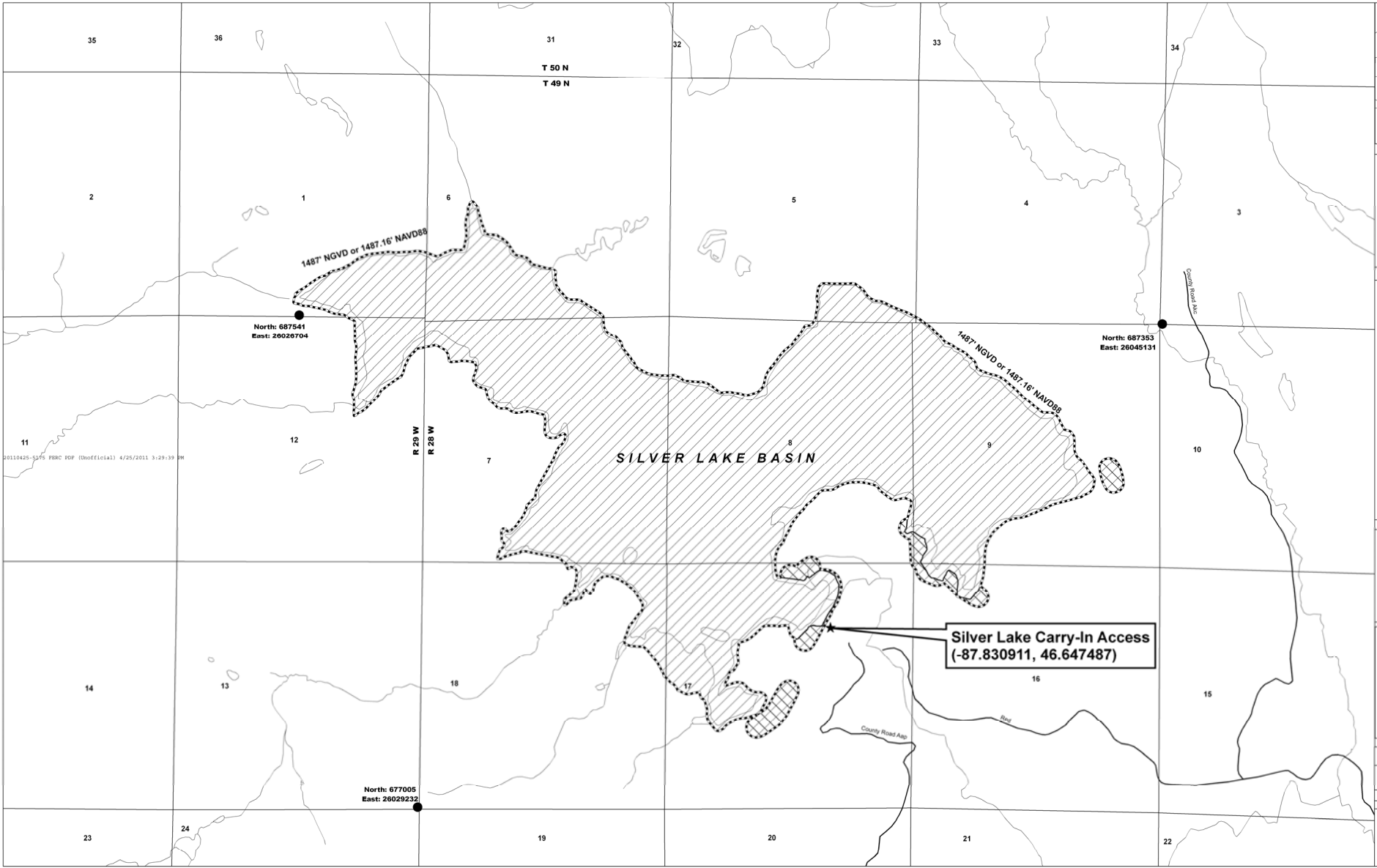
REFERENCE COORDINATE METADATA  
 North American Datum 83/94  
 State Plane Coordinate System  
 Michigan North, International Feet

NOTE: Base layer information derived from USGS 7.5 Minute Series Topographic maps, dated 1992.

UPPER PENINSULA POWER COMPANY DEAD RIVER HYDROELECTRIC PROJECT EXISTING PUBLIC RECREATION FERC Project No. 10855	
EXHIBIT	FERC DRAWING NO.
R-4	10855-33

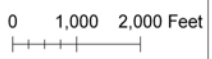
Dead River Directional Signage & Location of Recreation Sites 1 of 2





**Legend**

- Reference Point Data
- ★ Sign Location
- ▭ Project Boundary
- ▨ Project Boundary Modifications



Note: UPPCO does not own all lands within the project boundary.

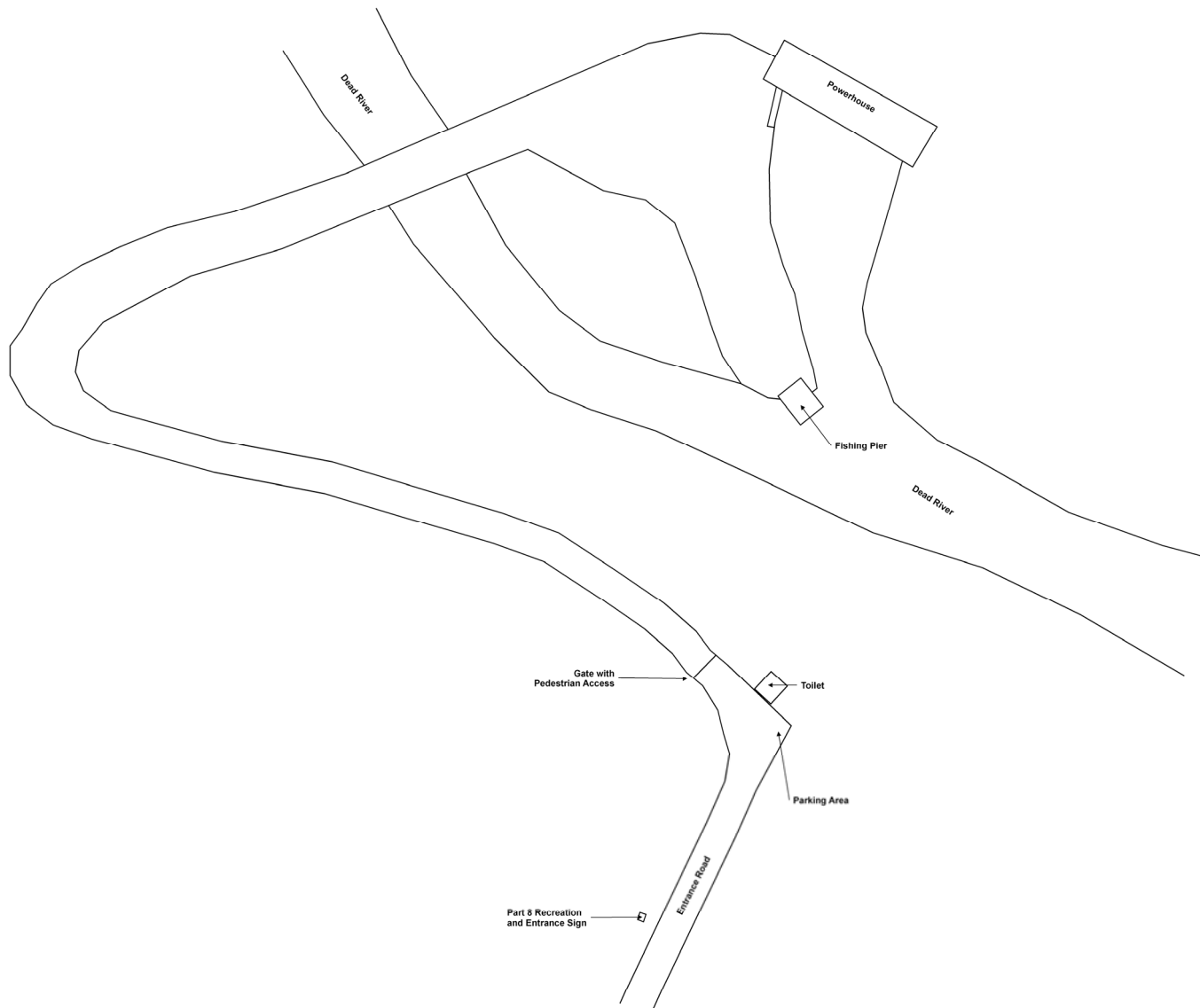
REFERENCE COORDINATE METADATA  
 North American Datum 83/94  
 State Plane Coordinate System  
 Michigan North, International Feet

NOTE: Base layer information derived from  
 USGS 7.5 Minute Series Topographic maps  
 dated 1982.

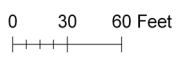
UPPER PENINSULA POWER COMPANY  
 DEAD RIVER HYDROELECTRIC PROJECT  
 EXISTING PUBLIC RECREATION  
 FERC Project No. 10855

EXHIBIT	FERC DRAWING NO.
R-6	10855-35

Dead River Directional Signage & Location of Recreation Sites 2 of 2



20110425-5175 FERD PDF (D:\official) 4/25/2011 3:29:39 PM


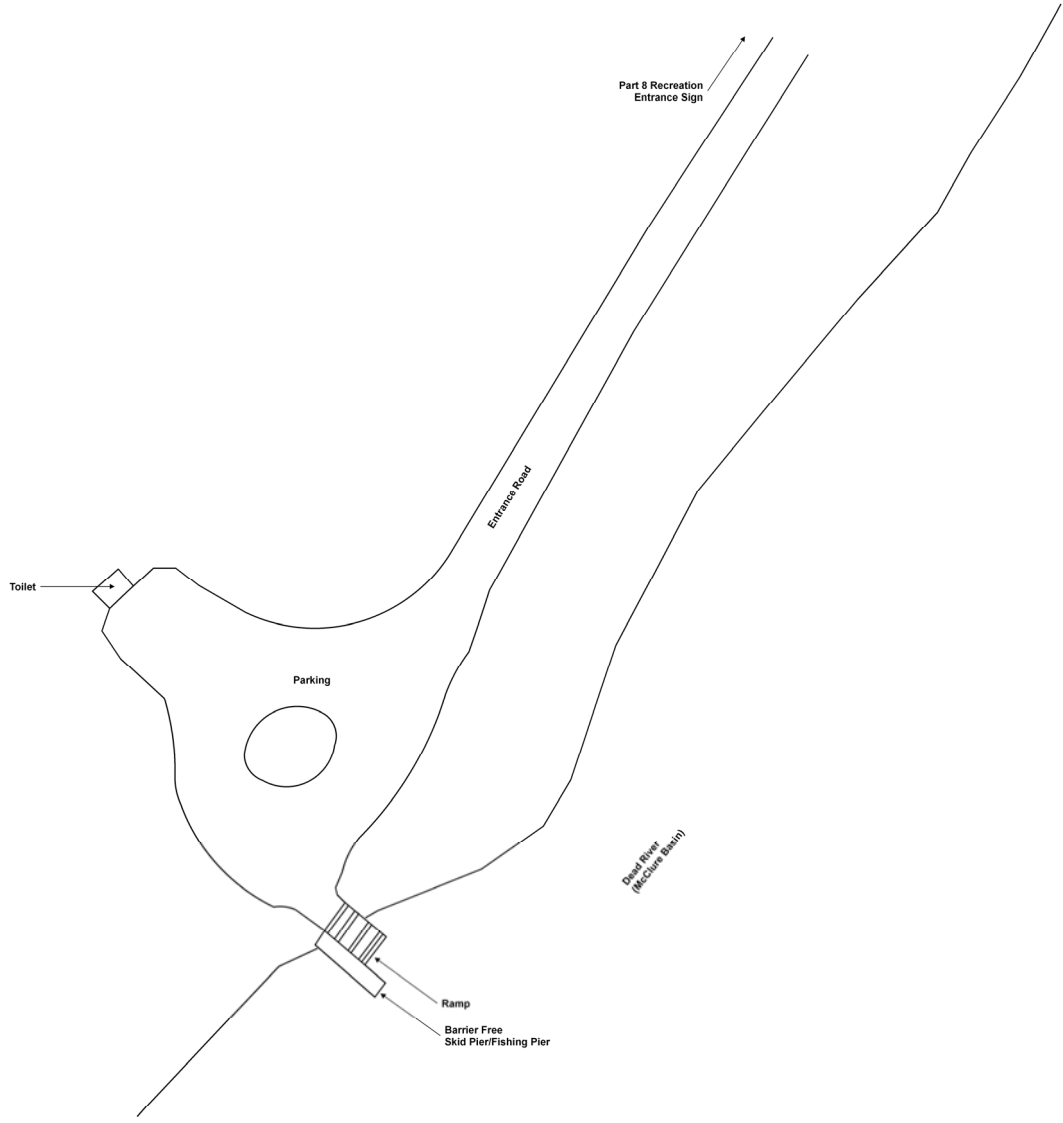


Note: UPPCO does not own all lands within the project boundary.  
 REFERENCE COORDINATE METADATA  
 North American Datum 83/94  
 State Plane Coordinate System  
 Michigan North, International Feet  
 NOTE: Base layer information derived from USGS 7.5 Minute Series Topographic maps dated 1982.

UPPER PENINSULA POWER COMPANY	
DEAD RIVER HYDROELECTRIC PROJECT	
EXISTING PUBLIC RECREATION	
FERC Project No. 10855	
EXHIBIT	FERC DRAWING NO.
R-7	10855-36

Hoist Dam Recreation Site

20110425-5175 FERF PDF (Official) 4/25/2011 3:29:39 PM



Note: UPPCO does not own all lands within the project boundary.

REFERENCE COORDINATE METADATA  
 North American Datum 83/94  
 State Plane Coordinate System  
 Michigan North, International Feet

NOTE: Base layer information derived from USGS 7.5 Minute Series Topographic maps dated 1992.

UPPER PENINSULA POWER COMPANY	
DEAD RIVER HYDROELECTRIC PROJECT	
EXISTING PUBLIC RECREATION	
FERC Project No. 10855	
EXHIBIT	FERC DRAWING NO.
R-8	10855-37

McClure Public Access

Document Content(s)

20110425 Exhibit R Electronic Files.PDF.....1-3

P-10855, R-1, Clark Creek Boat Landing, 04-11-2011.TIF.....4-4

P-10855, R-2, Hoist East End Boat Landing, 04-11-2011.TIF.....5-5

P-10855, R-3, Silver Lake Carry-In Access, 04-11-2011.TIF.....6-6

P-10855, R-5, McClure Powerhouse Tailrace, 04-11-2011.TIF.....7-7

P-10855,R-4,DeadRiverRecreationSignLocations,04-11-2011.TIF.....8-8

P-10855, R-6, Silver Lake Recreation Signs, 04-11-2011.TIF.....9-9

P-10855, R-7, Hoist Dam Recreation Site, 04-11-2011.TIF.....10-10

P-10855, R-8, McClure Public Access, 04-11-2011.TIF.....11-11