

**STANDARD ATLAS**

--OF--

**ALGER COUNTY  
MICHIGAN**

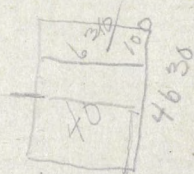


$$\begin{array}{r} 34\frac{1}{2} \\ 40 \\ \hline 1360 \\ 20 \end{array}$$

210

104

$$\begin{array}{r} 34\frac{1}{2} \\ 40 \\ \hline 1360 \\ 20 \\ \hline 748 \\ 20 \\ \hline 374 \end{array}$$



20 = 690 5/1

$$\begin{array}{r} 40 \overline{) 1380} \quad 34\frac{1}{2} \\ \underline{120} \\ 180 \\ \underline{160} \\ 20 \end{array}$$

$$\begin{array}{r} 16\frac{1}{2} \\ 80 \\ \hline 1280 \\ 40 \\ \hline 3 \overline{) 1320} \quad 440 \\ \underline{12} \\ 12 \\ \hline 12 \\ \hline 1320 \end{array}$$

$$\begin{array}{r} 1380 \\ 40 \\ \hline 1180 \\ 20 \end{array}$$

$$\begin{array}{r} 4630 \\ 2430 \\ \hline 2200 \end{array}$$

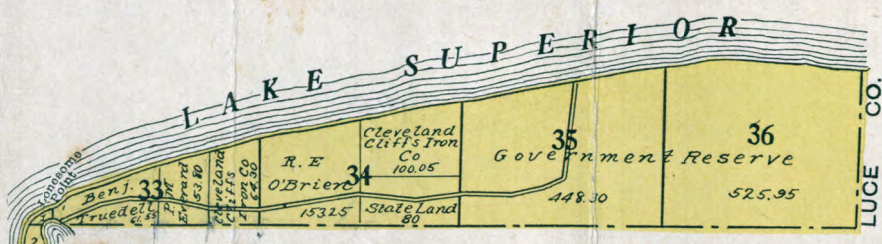












List of Small Property Owners  
in this Precinct Shown on Map  
by Numbers.

No.	Name	Acres.	Sec.
1.	P. M. Everard	2.90	32
2.	Escanaba Land Company	5.56	5

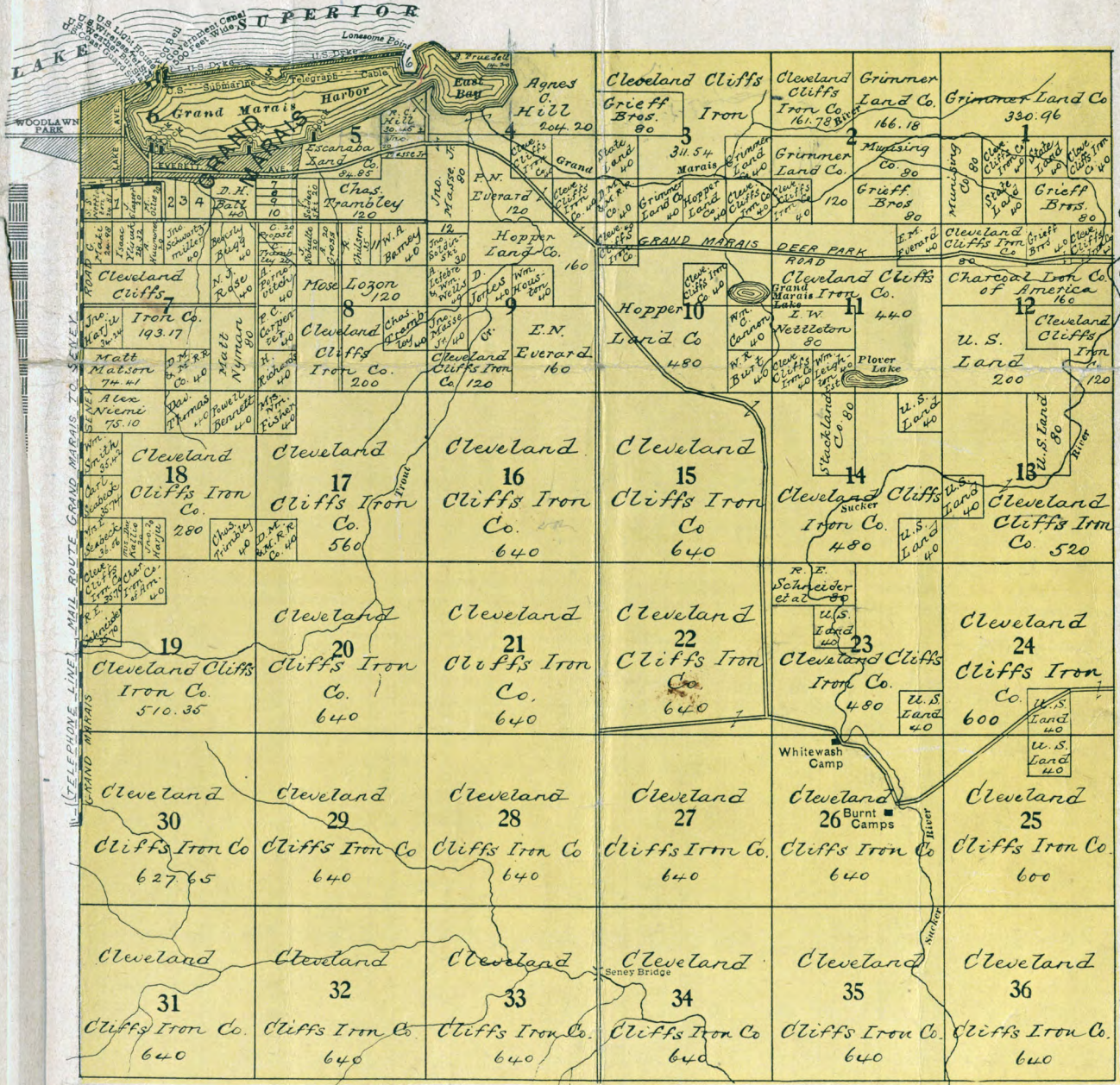
Part of Burt Township, Township 50 North, Range 13 West

MAP OF  
PART OF BURT  
TOWNSHIP

ALGER COUNTY, MICHIGAN  
Township 49 North, Range 13 West of Michigan Meridian

Scale: 1 1/2 Inch to 1 Mile

Improved Roads Shown thus: Schools Shown thus: Churches Shown thus:   
Cemeteries Shown thus:



List of Small Property Owners in this Township Shown on Map by Numbers.

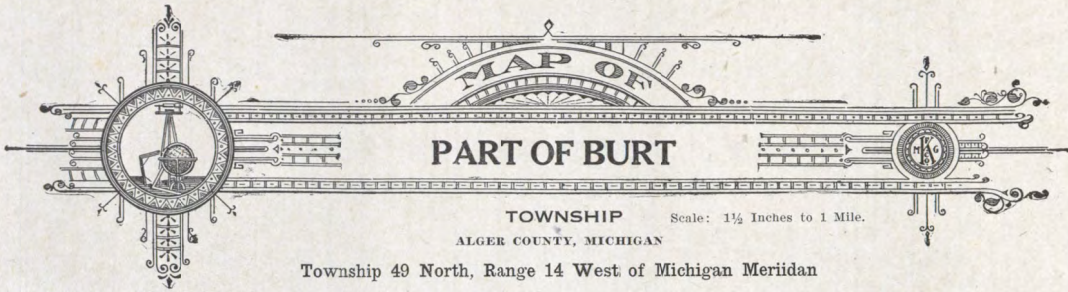
No.	Name	Acres.	Sec.	No.	Name	Acres.	Sec.	No.	Name	Acres.	Sec.
1.	Jacob Hendrickson	8.27	6	4.	P. C. Carpenter	18	6	7.	John Masse, Sr.	10	5
2.	Carl Seabeck	4.33	9	5.	David Thomas	4.70	5	8.	Morris Perry	10	5
3.	Geo. Schwartzmiller	13.66	5	6.	Escanaba Land Co.	5.56	5	9.	A. Tornvitch	10	5
								10.	C. Bennett	10	5
								11.	Mrs. John Lindquist	5	8
								12.	John Pohqvipist	10	9







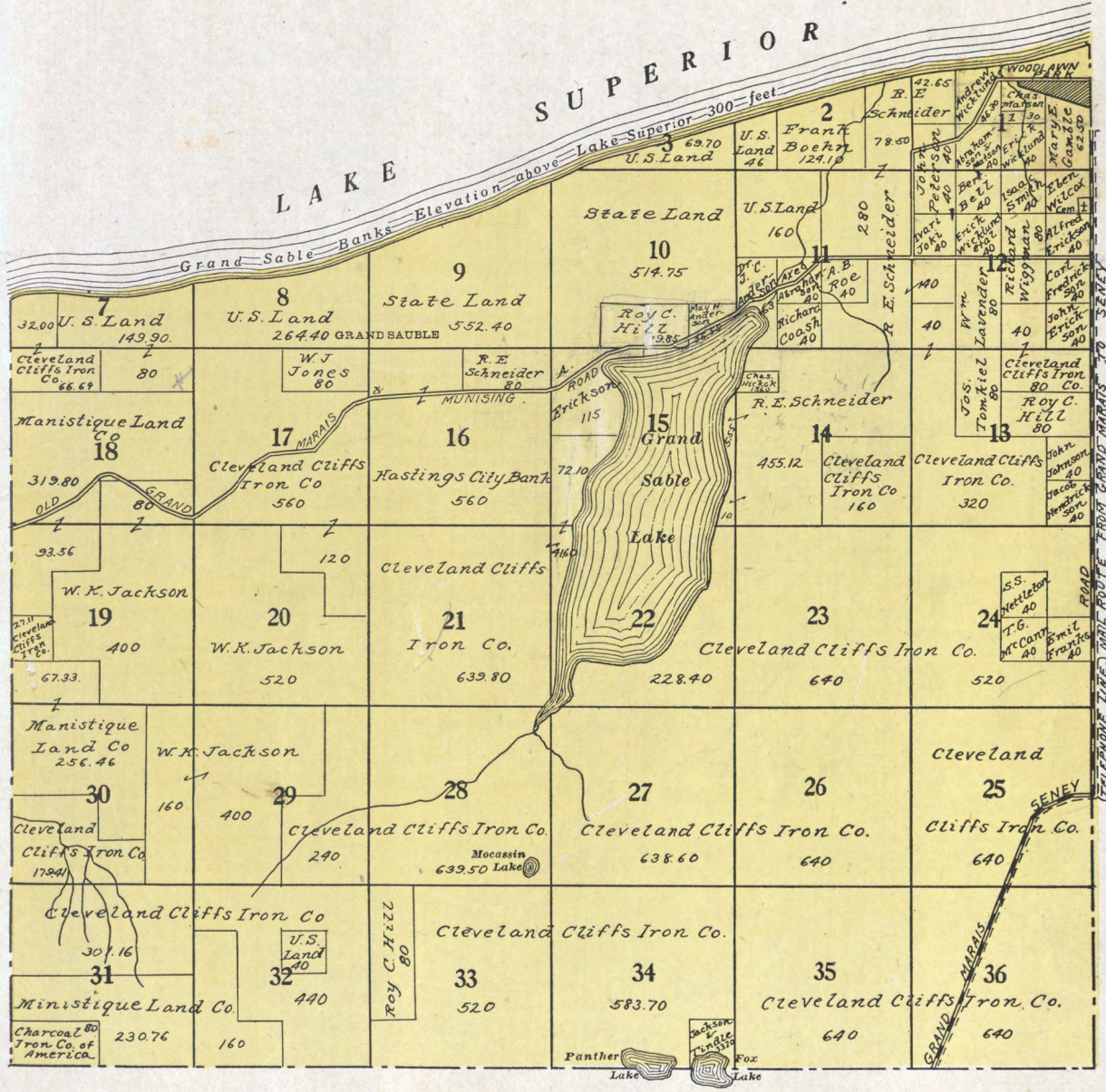
SW of the N.W.  
or known as John

89  
11  
12  
13  
14  
15  
16  
17  
18  
19  
20  
21  
22  
23  
24  
25  
26  
27  
28  
29  
30  
31  
32  
33  
34  
35  
36  
37  
38  
39  
40  
41  
42  
43  
44  
45  
46  
47  
48  
49  
50  
51  
52  
53  
54  
55  
56  
57  
58  
59  
60  
61  
62  
63  
64  
65  
66  
67  
68  
69  
70  
71  
72  
73  
74  
75  
76  
77  
78  
79  
80  
81  
82  
83  
84  
85  
86  
87  
88  
89  
90  
91  
92  
93  
94  
95  
96  
97  
98  
99  
100




  
**MAP OF**  
**PART OF BURT**  
**TOWNSHIP** Scale: 1 1/2 Inches to 1 Mile.  
 ALGER COUNTY, MICHIGAN  
 Township 49 North, Range 14 West of Michigan Meridian

Improved Roads Shown thus:  Schools Shown thus:  Churches Shown thus:   
 Cemeteries Shown thus: 



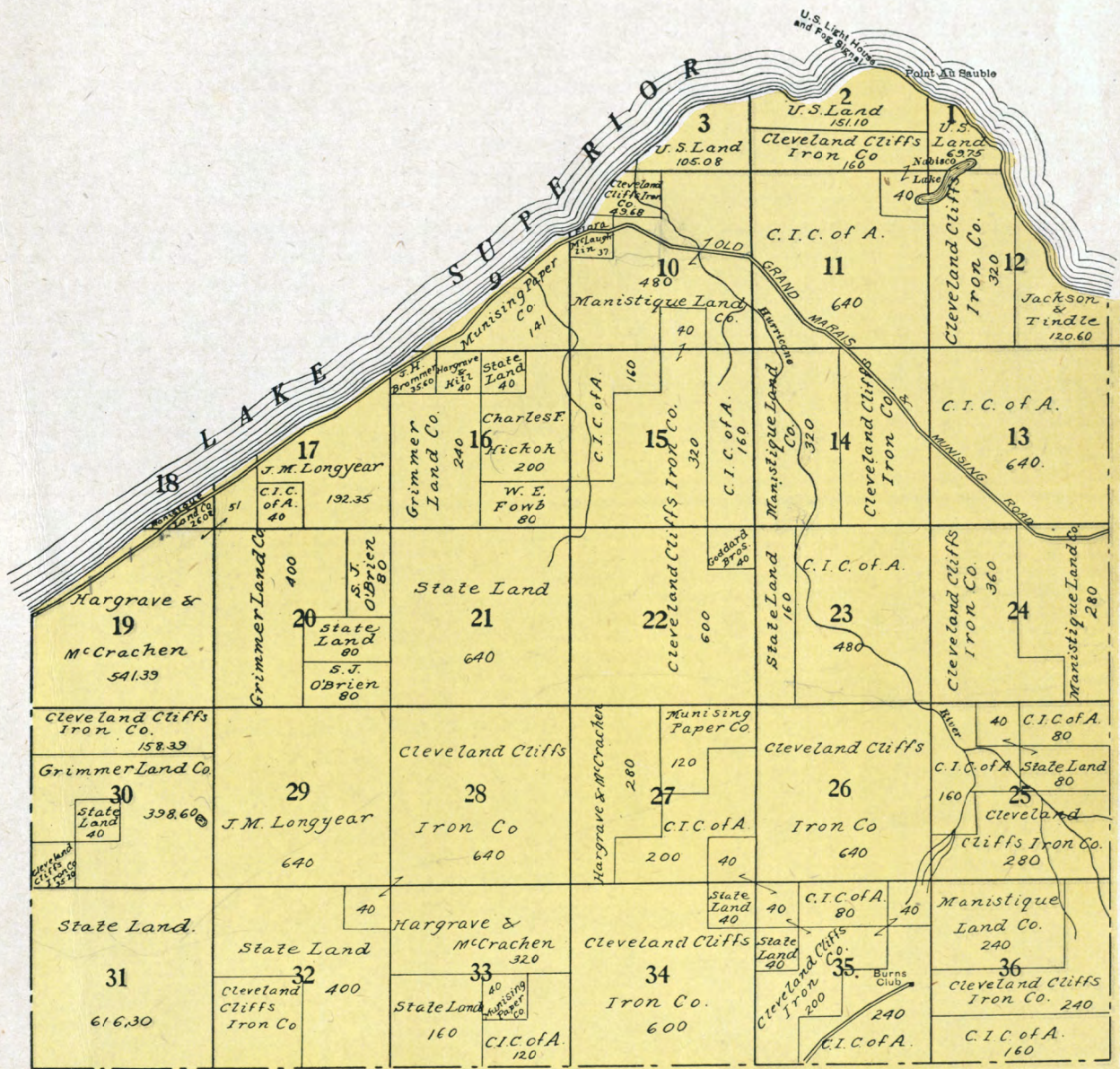
**List of Small Property Owners Shown on Map by Numbers.**

No.	Name.	Aces.	Sec.
1.	Herman Nichola	5	1



**MAP OF**  
**PART OF BURT**  
 Scale: 1 1/2 Inch to 1 Mile  
**TOWNSHIP**  
 ALGER COUNTY, MICHIGAN  
 Township 49 North, Range 15 West of Michigan Meridian

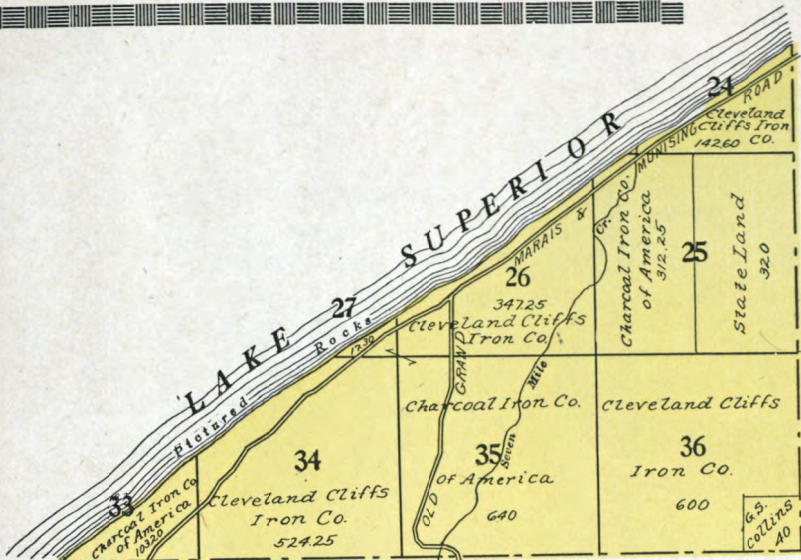
Improved Roads Shown thus: Schools Shown thus: Churches Shown thus:   
 Cemeteries Shown thus:





# MAP OF PART OF BURT TOWNSHIP

ALGER COUNTY, MICHIGAN  
Township 48 North, Range 16 West  
of Michigan Meridian

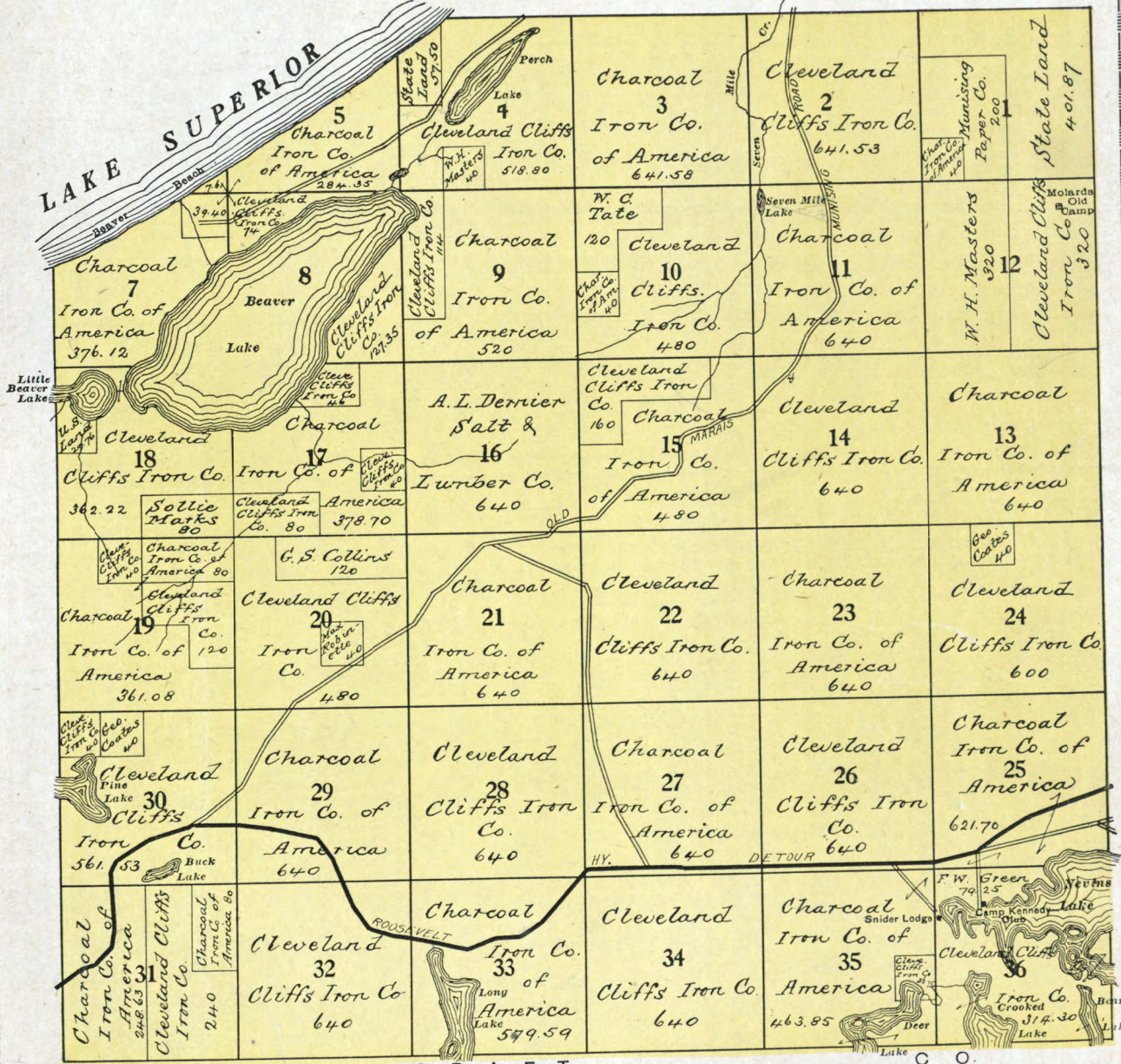


368.39  
125.08  
107.64  
601.13

Part of Burt Township. Township 49 North, Range 16 West

Improved Roads Shown thus: Churches Shown thus:

Schools Shown thus: Cemeteries Shown thus:



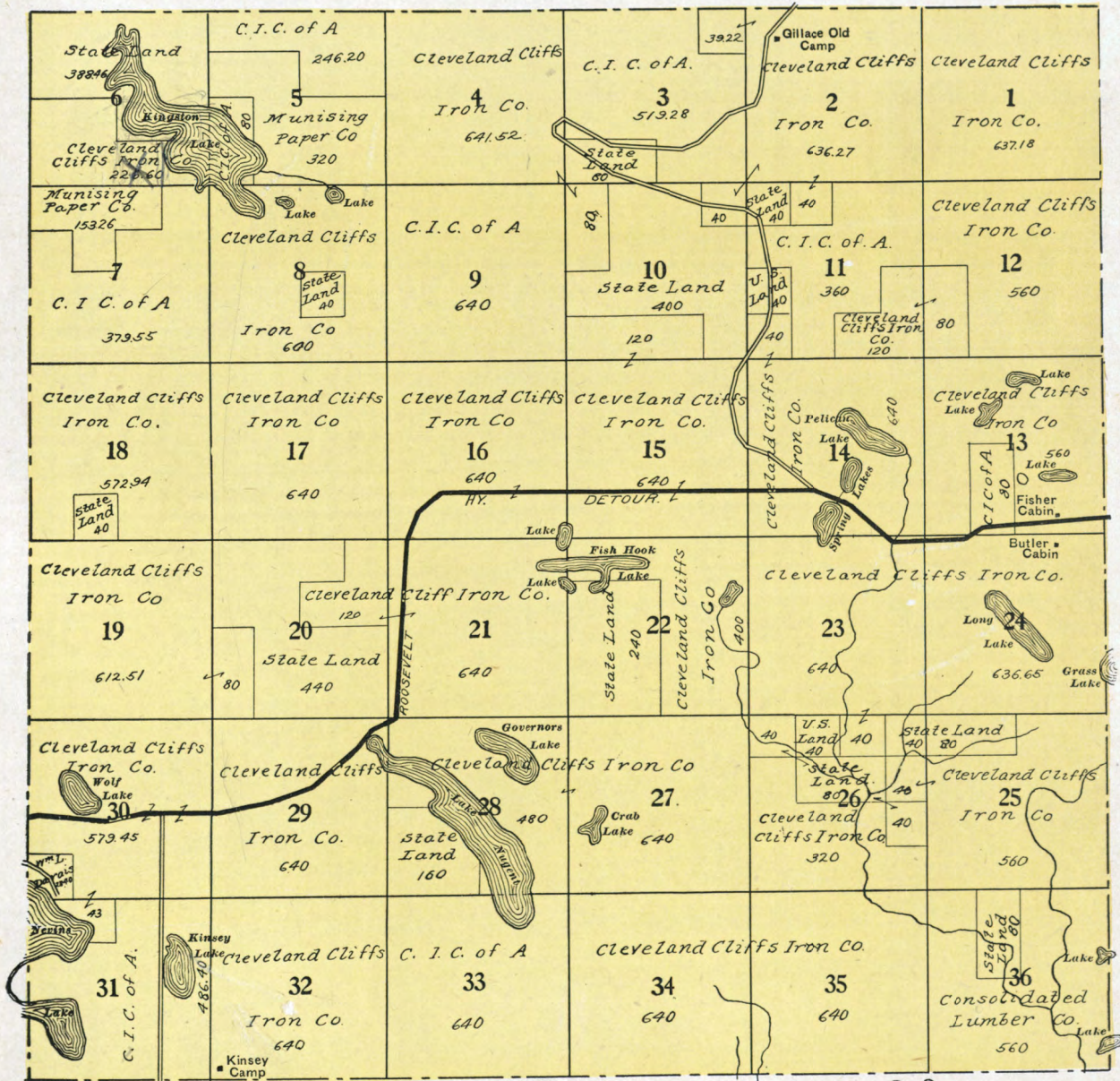
SCHOOLCRAFT

C. O.



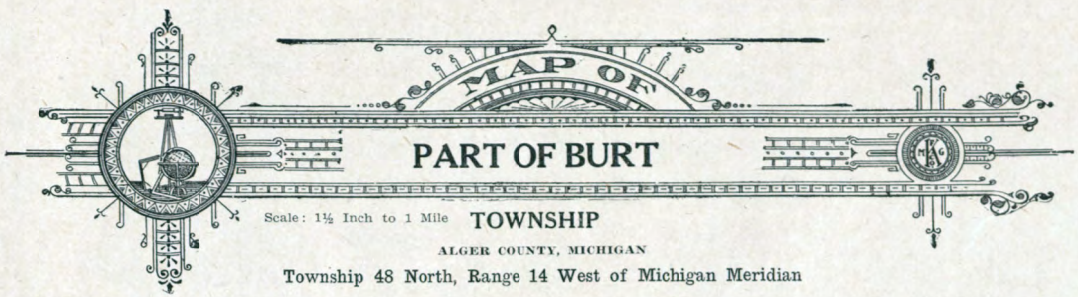
**MAP OF**  
**PART OF BURT**  
**TOWNSHIP**  
 Scale: 1 1/2 Inches to 1 Mile.  
 ALGER COUNTY, MICHIGAN  
 Township 48 North, Range 15 West of Michigan Meridian

Improved Roads Shown thus: Schools Shown thus: Churches Shown thus:   
 Cemeteries Shown thus:







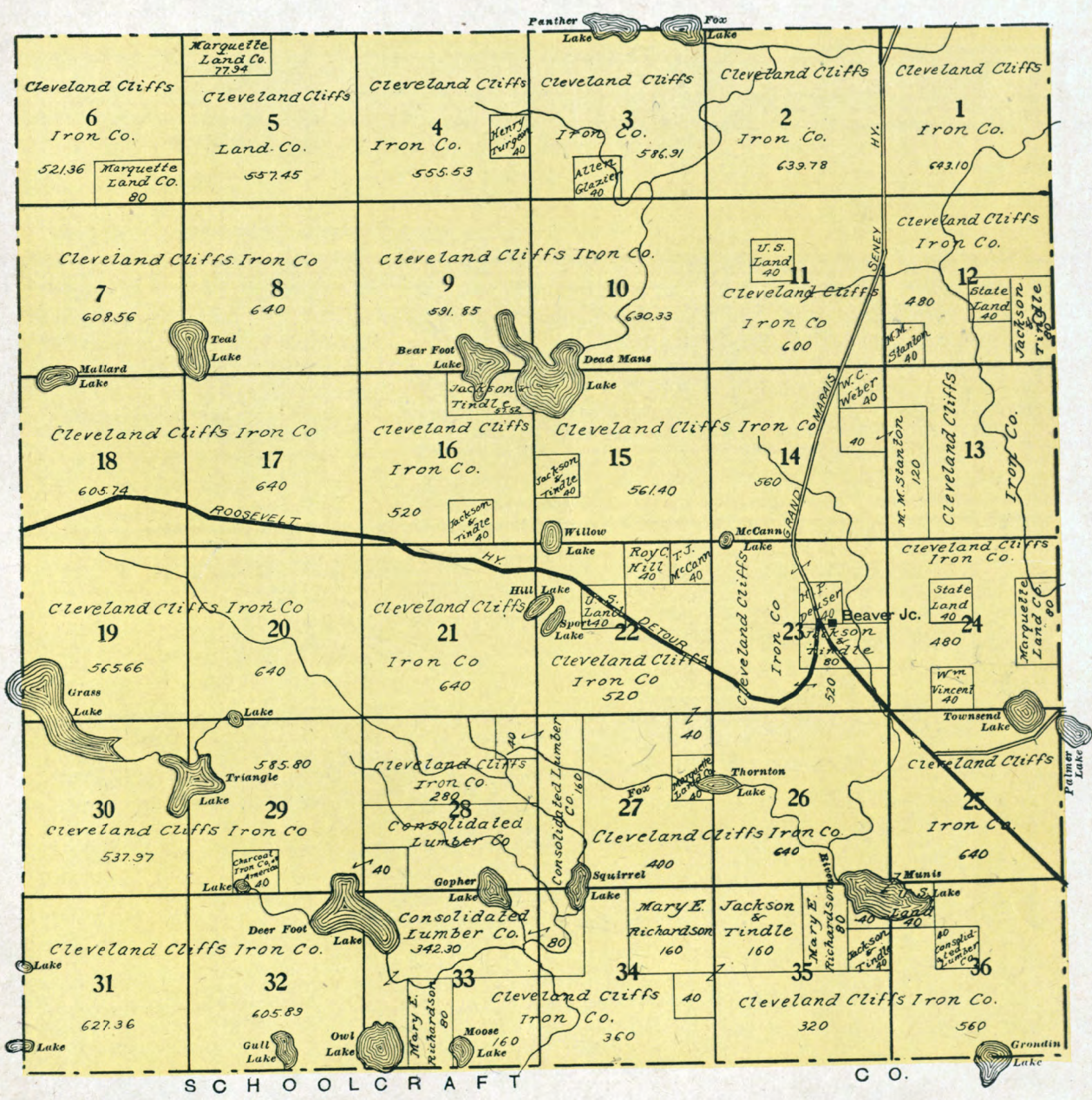
S C H O O L C R A F T C O .




  
**MAP OF**  
**PART OF BURT**  
**TOWNSHIP**  
 ALGER COUNTY, MICHIGAN  
 Township 48 North, Range 14 West of Michigan Meridian

Scale: 1 1/2 Inch to 1 Mile

Improved Roads Shown thus:  Schools Shown thus:  Churches Shown thus:  Cemeteries Shown thus: 





**MAP OF**  
**PART OF BURT**  
**TOWNSHIP**  
 Scale: 1 1/2 Inch to 1 Mile  
 ALGER COUNTY, MICHIGAN  
 Township 48 North, Range 13 West of Michigan Meridian

Improved Roads Shown thus: ——— Schools Shown thus: Churches Shown thus:   
 Cemeteries Shown thus:



SCHOOLCRAFT C. O.






# MAP OF

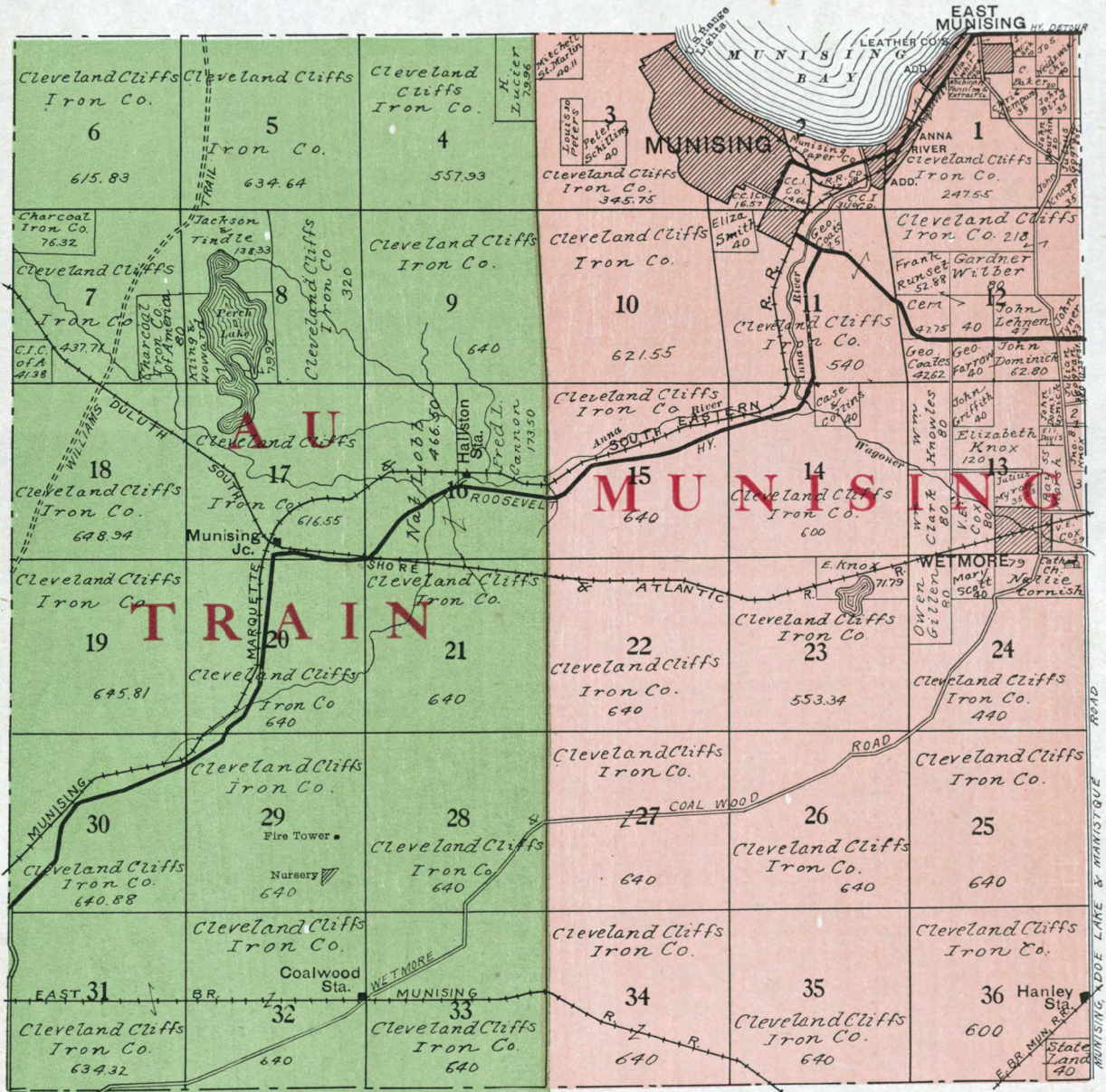
## Parts of MUNISING and AU TRAIN

TOWNSHIPS      Scale: 1½ Inches to 1 Mile.

ALGER COUNTY, MICHIGAN

Township 46 North, Range 19 West of Michigan Meridian

Improved Roads Shown thus: ——— Schools Shown thus:  Churches Shown thus:   
 Cemeteries Shown thus: 



List of Small Property Owners in these Townships Shown on Map by Numbers.

No.	Name.	Acres.	Sec.	No.	Name.	Acres.	Sec.	No.	Name.	Acres.	Sec.
1.	Chas. A. Gogarn	75	13	2.	E. S. Doucett	8	13	3.	Chas. Dolan	7.50	13




**MAP OF**  
**PARTS OF MUNISING AND AU TRAIN**  
 TOWNSHIPS  
 ALGER COUNTY, MICHIGAN  
 Township 45 North, Range 19 West of Michigan Meridian

Scale: 1 1/2 Inch to 1 Mile

Improved Roads Shown thus: Schools Shown thus: Churches Shown thus:   
 Cemeteries Shown thus:










  
**Parts of MUNISING and AU TRAIN**
  
**TOWNSHIPS**
  
 Scale: 1 1/2 Inches to 1 Mile.

ALGER COUNTY, MICHIGAN

Township 44 North, Range 19 West of Michigan Meridian





Improved Roads Shown thus:  Schools Shown thus:  Churches Shown thus: 
  
 Cemeteries Shown thus: 

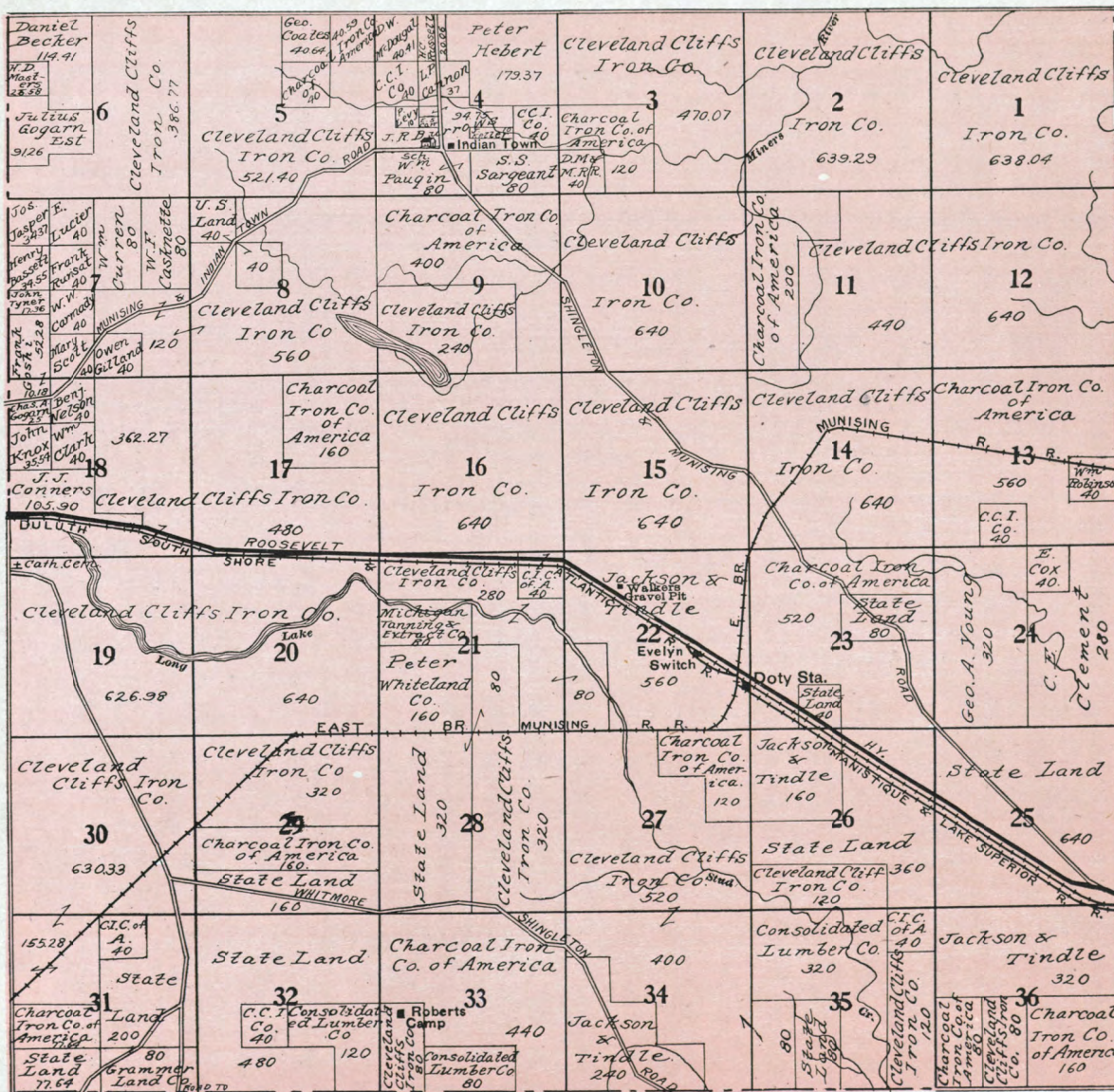





  
**MAP OF**  
**PART OF MUNISING**  
**TOWNSHIP**  
 ALGER COUNTY, MICHIGAN  
 Township 46 North, Range 18 West of Michigan Meridian

Scale: 1 1/2 Inch to 1 Mile

Improved Roads Shown thus:  Schools Shown thus:  Churches Shown thus:   
 Cemeteries Shown thus: 



SCHOOLCRAFT C O.



# Parts of MUNISING Township


ALGER COUNTY, MICHIGAN


Townships 47 and 48 North, Range 18 West of Michigan Meridian




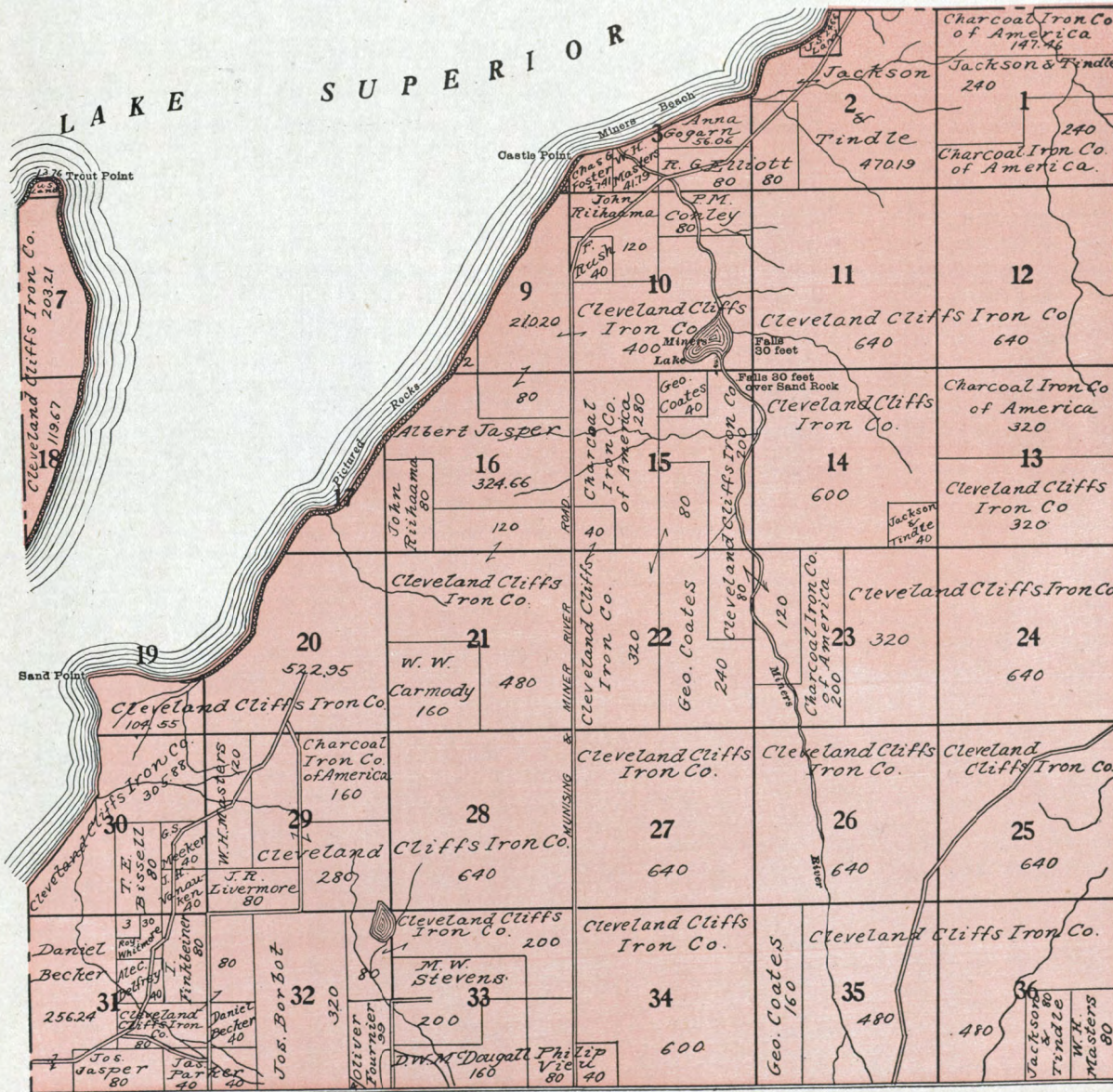
Part of MUNISING Township  
Township 48 North, Range 18 West

Improved Roads Shown thus: ———

Schools Shown thus: 

Churches Shown thus: 

Cemeteries Shown thus: 



List of Small Property Owners in this Precinct Shown on Map by Numbers.

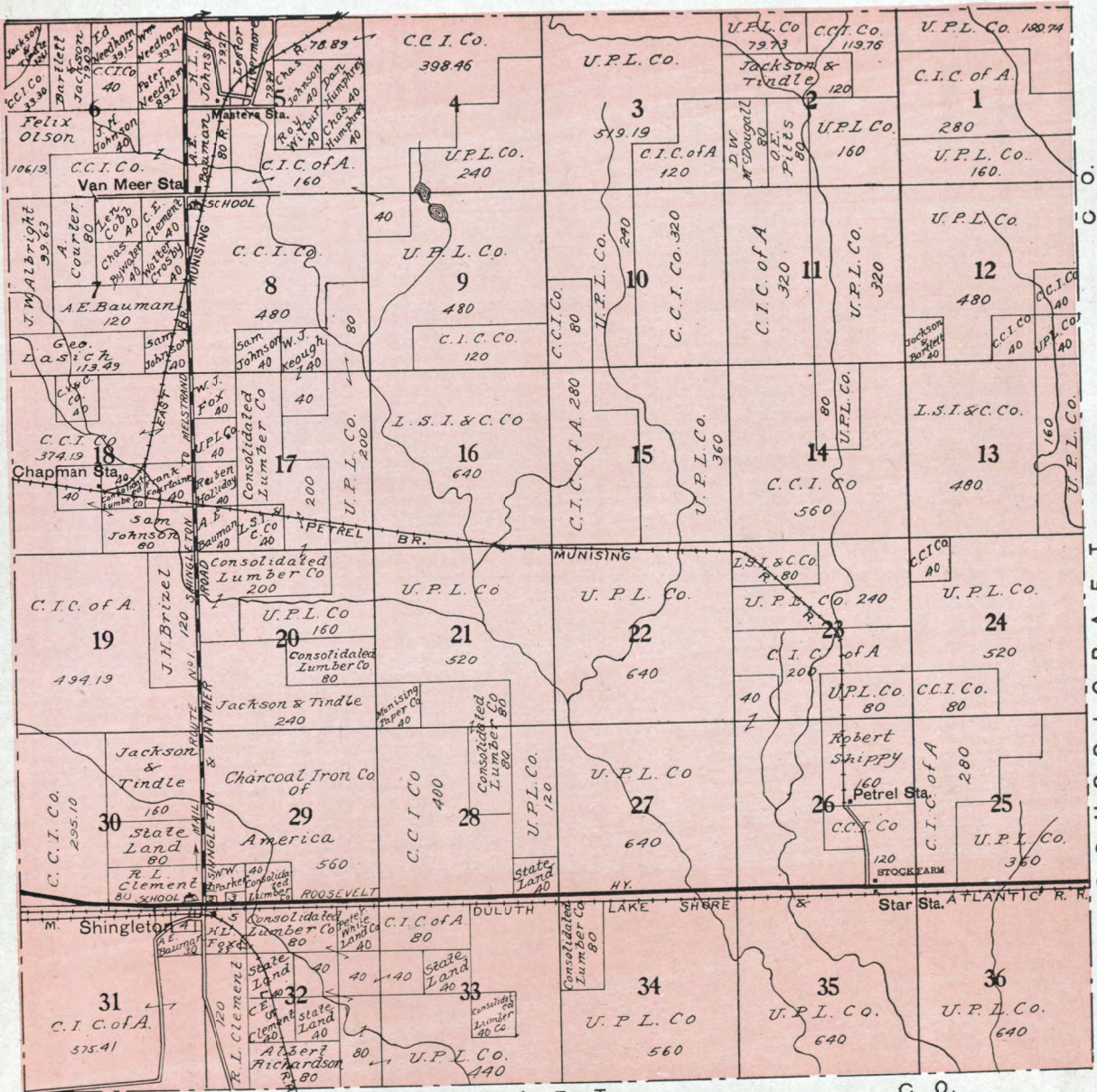
No.	Name	Acres.	Sec.	No.	Name	Acres.	Sec.
1.	U. S. Land	.66	4	3.	Munising Twp.	10	31
2.	R. G. Elliott	16.92	9	4.	Geo. Coates	1	32



# MAP OF PART OF MUNISING TOWNSHIP

Scale: 1 1/2 Inch to 1 Mile  
ALGER COUNTY, MICHIGAN  
Township 46 North, Range 17 West of Michigan Meridian

Improved Roads Shown thus: Schools Shown thus: Churches Shown thus:   
Cemeteries Shown thus:



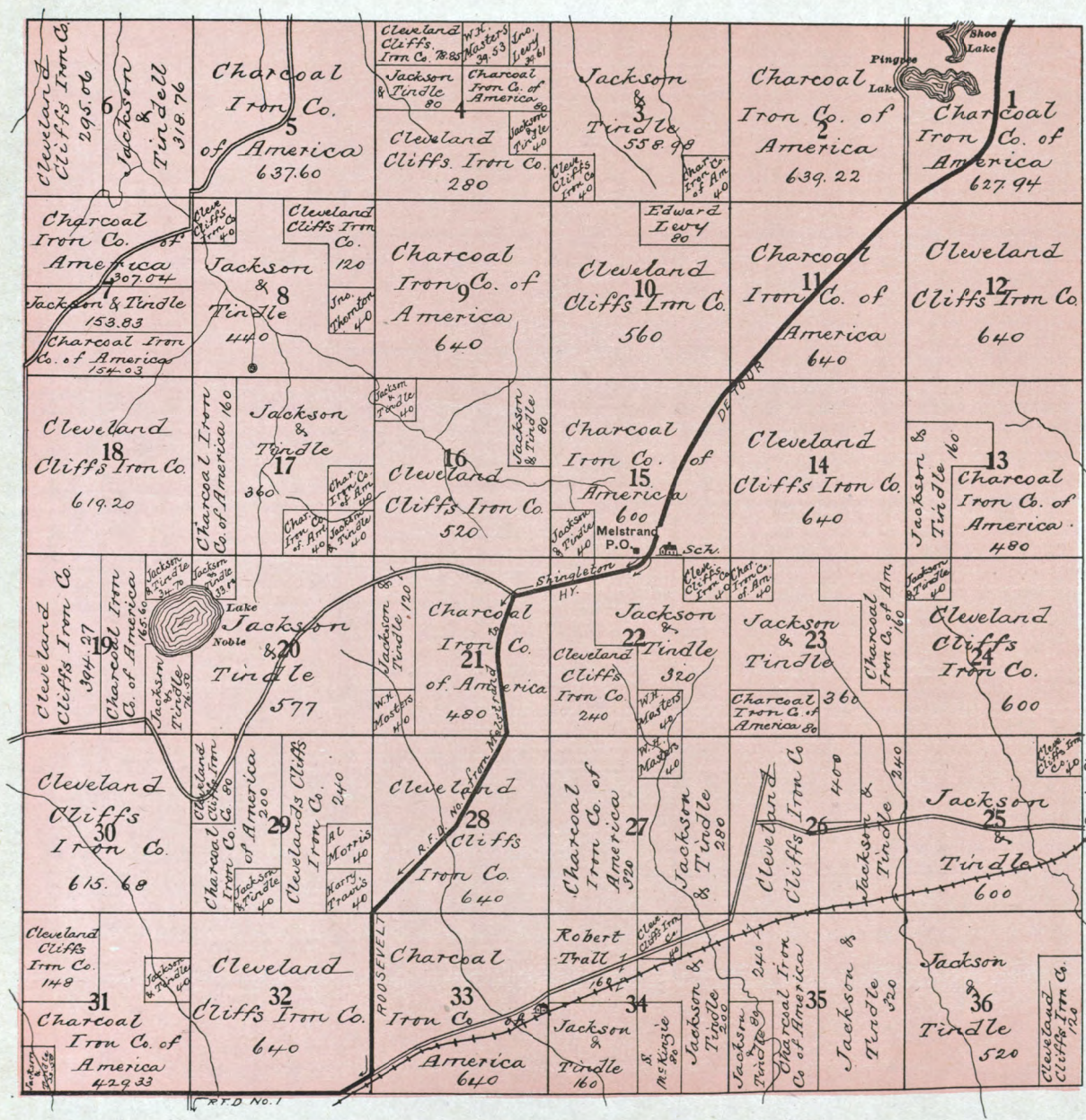
List of Small Property Owners in this Township Shown on Map by Numbers.

No.	Name	Acres.	Sec.	No.	Name	Acres.	Sec.	No.	Name	Acres.	Sec.
1.	Henry Howard	.25	29	3.	Geo. Simac	.5	29	5.	R. L. Clement	.15	32
2.	A. E. Bauman	.75	29	4.	Mary Chamberlain	.10	31				




**MAP OF**  
**PART OF MUNISING**  
**TOWNSHIP**  
 Scale: 1 1/2 Inches to 1 Mile.  
 ALGER COUNTY, MICHIGAN  
 Township 47 North, Range 17 West of Michigan Meridian





Improved Roads Shown thus: Schools Shown thus: Churches Shown thus:   
 Cemeteries Shown thus:

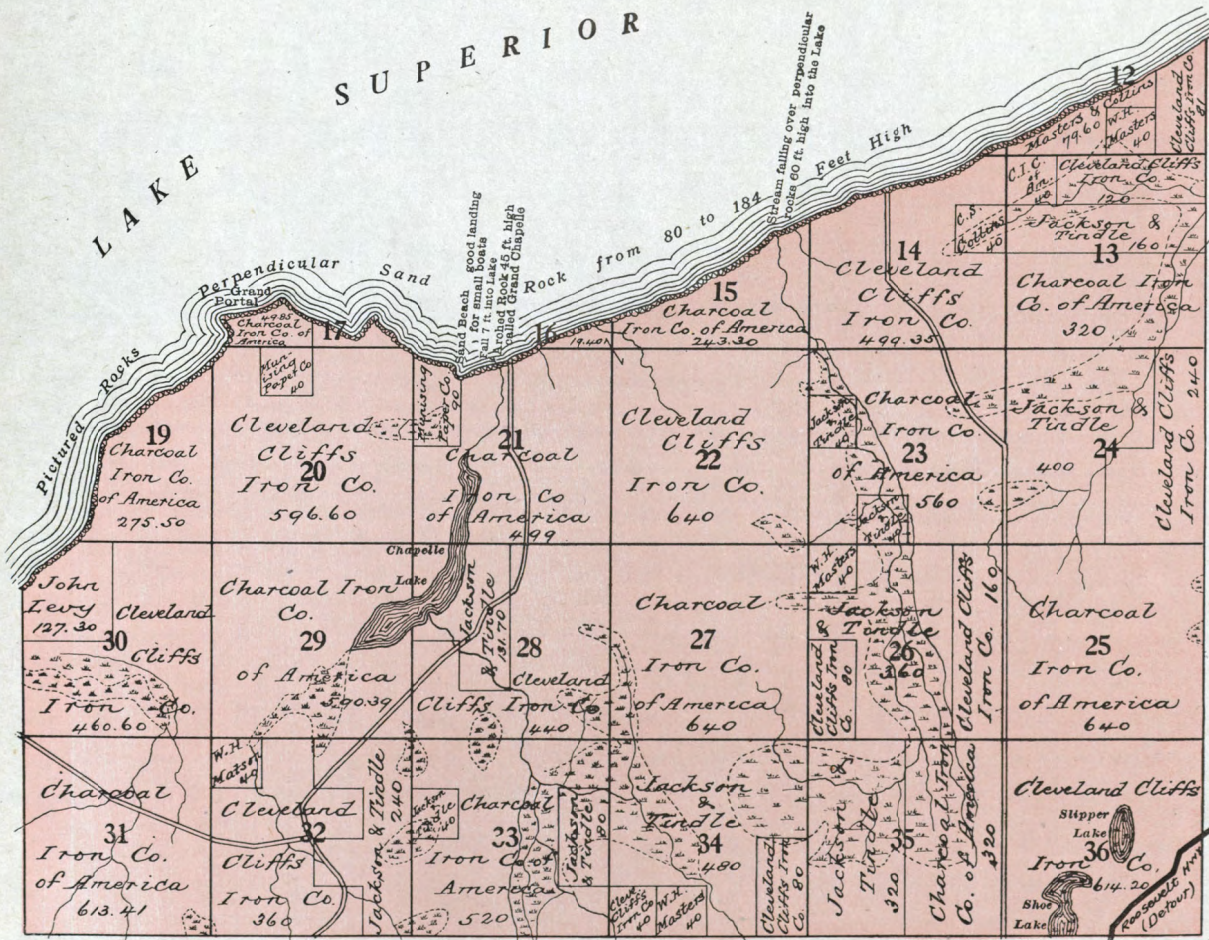


S C H O O L C R A F T




  
**MAP OF**
  
**PART OF MUNISING**
  
 TOWNSHIP
 Scale: 1 1/2 Inch to 1 Mile
  
 ALGER COUNTY, MICHIGAN
   
 Township 48 North, Range 17 West of Michigan Meridian

Improved Roads Shown thus:  Schools Shown thus:  Churches Shown thus: 
  
 Cemeteries Shown thus: 





# MAP OF PART OF AU TRAIN

TOWNSHIP  
ALGER COUNTY, MICHIGAN

Township 47 North, Range 20 West of Michigan Meridian

Scale: 1 1/4 Inches to 1 Mile.

Improved Roads Shown thus: Schools Shown thus: Churches Shown thus:   
 Cemeteries Shown thus:

WOOD  
ISLAND  
C.C.I.  
Co.  
1885



List of Small Property Owners in this Township Shown on Map by Numbers.

No.	Name.	Acres.	Sec.	No.	Name.	Acres.	Sec.	No.	Name.	Acres.	Sec.
1.	T. Muchlock	4.39	16	2.	Peter White Lumber Co.	16.65	28	3.	Grimmer Land Co.	6.37	29




**MAP OF**  
**PART OF AU TRAIN**  
**TOWNSHIP**  
 Scale: 1 1/2 Inch to 1 Mile  
**ALGER COUNTY, MICHIGAN**  
 Township 46 North, Range 20 West of Michigan Meridian





Improved Roads Show thus: Schools Shown thus: Churches Shown thus:   
 Cemeteries Shown thus:

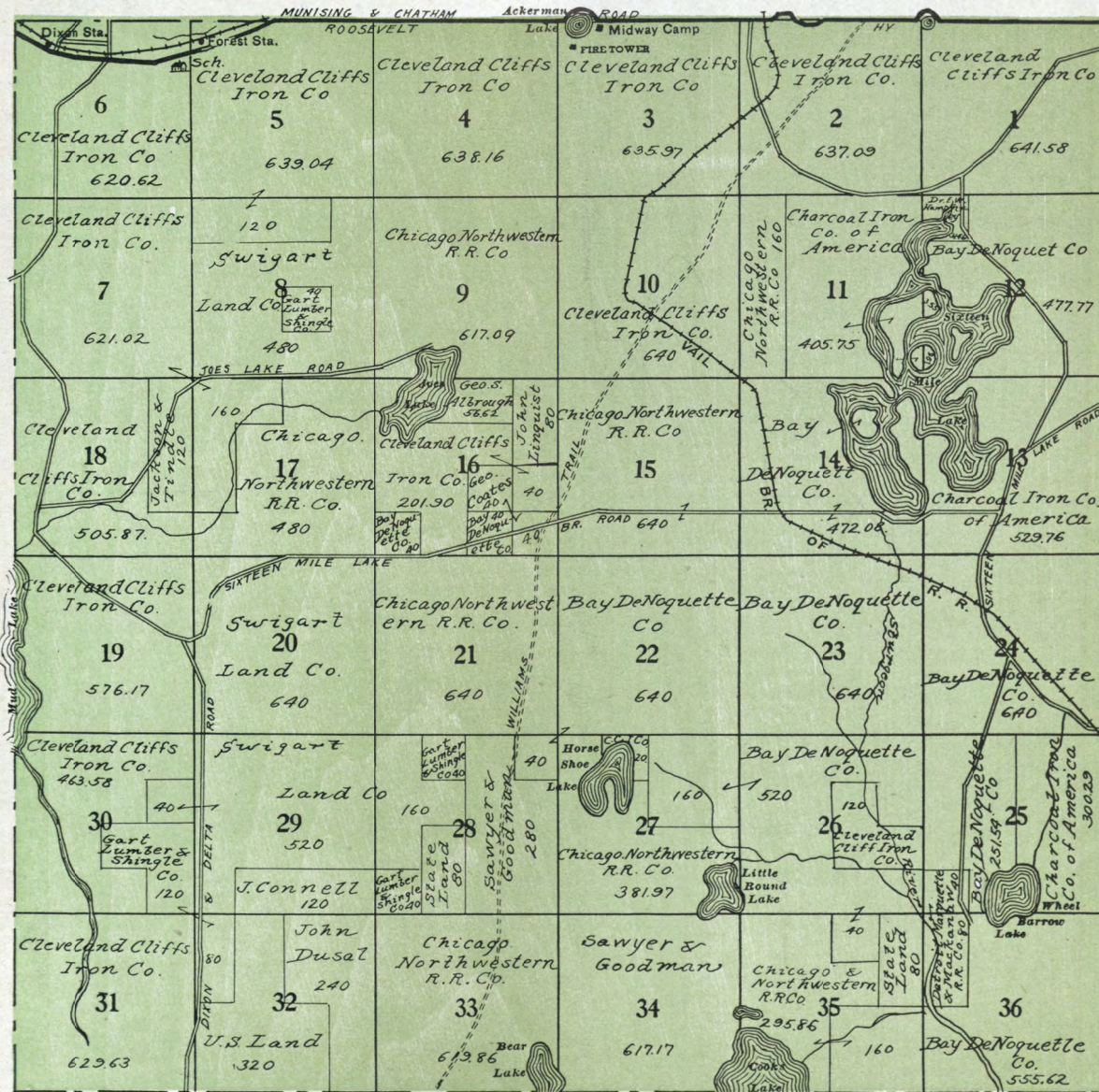





  
**MAP OF**  
**PART OF AU TRAIN**  
 TOWNSHIP  
 ALGER COUNTY, MICHIGAN  
 Township 45 North, Range 20 West of Michigan Meridian

Scale: 1 1/2 Inch to 1 Mile

Improved Roads Shown thus:  Schools Shown thus:  Churches Shown thus:   
 Cemeteries Shown thus: 



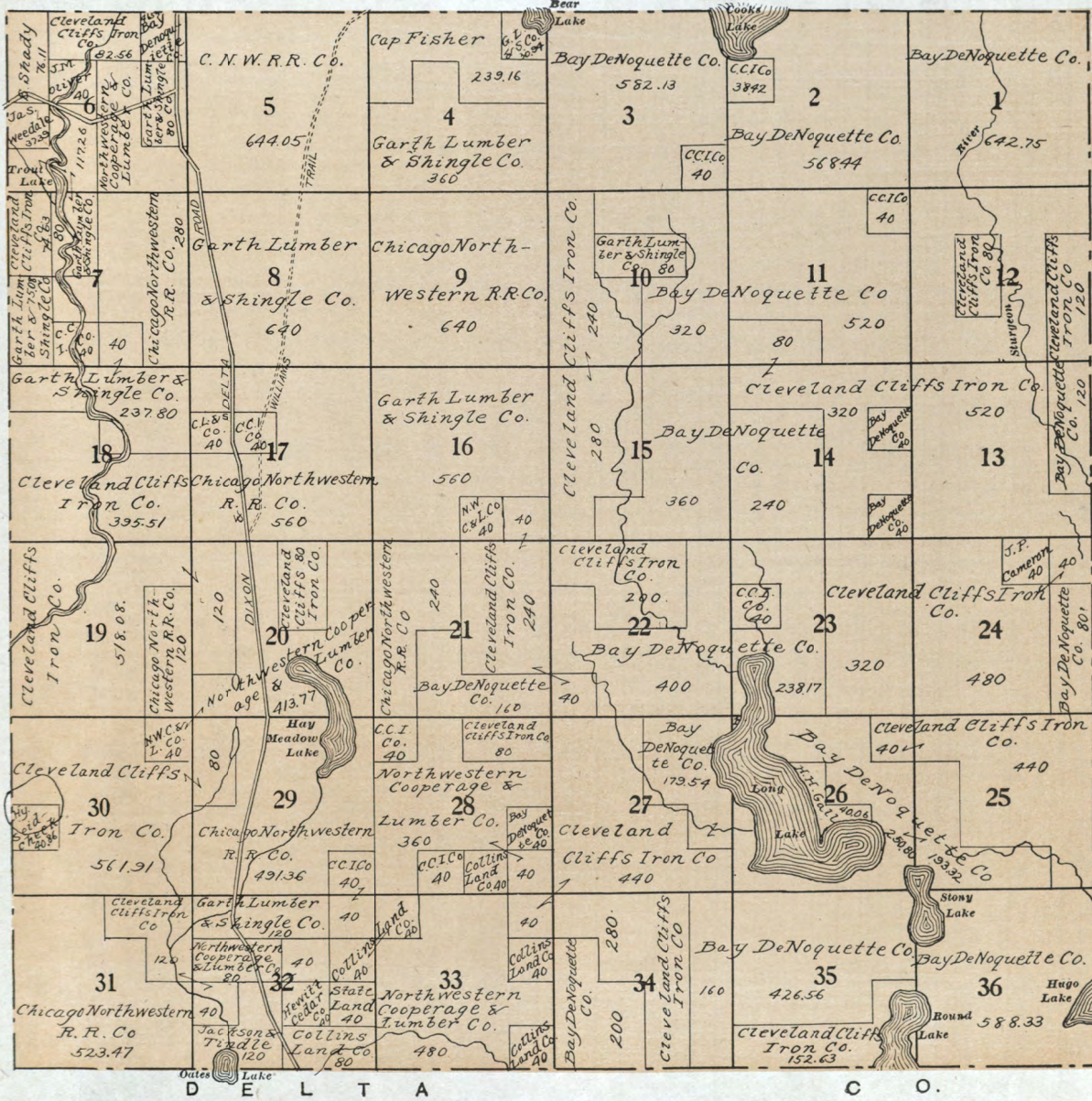


# MAP OF PART OF MATHIAS TOWNSHIP

ALGER COUNTY, MICHIGAN

Township 44 North, Range 20 West of Michigan Meridian

Improved Roads Shown thus: Schools Shown thus: Churches Shown thus:   
Cemeteries Shown thus:



List of Small Property Owners in this Township Shown on Map by Numbers.

No.	Name.	Acres. Sec.
1	U. S. Land	1.53 26



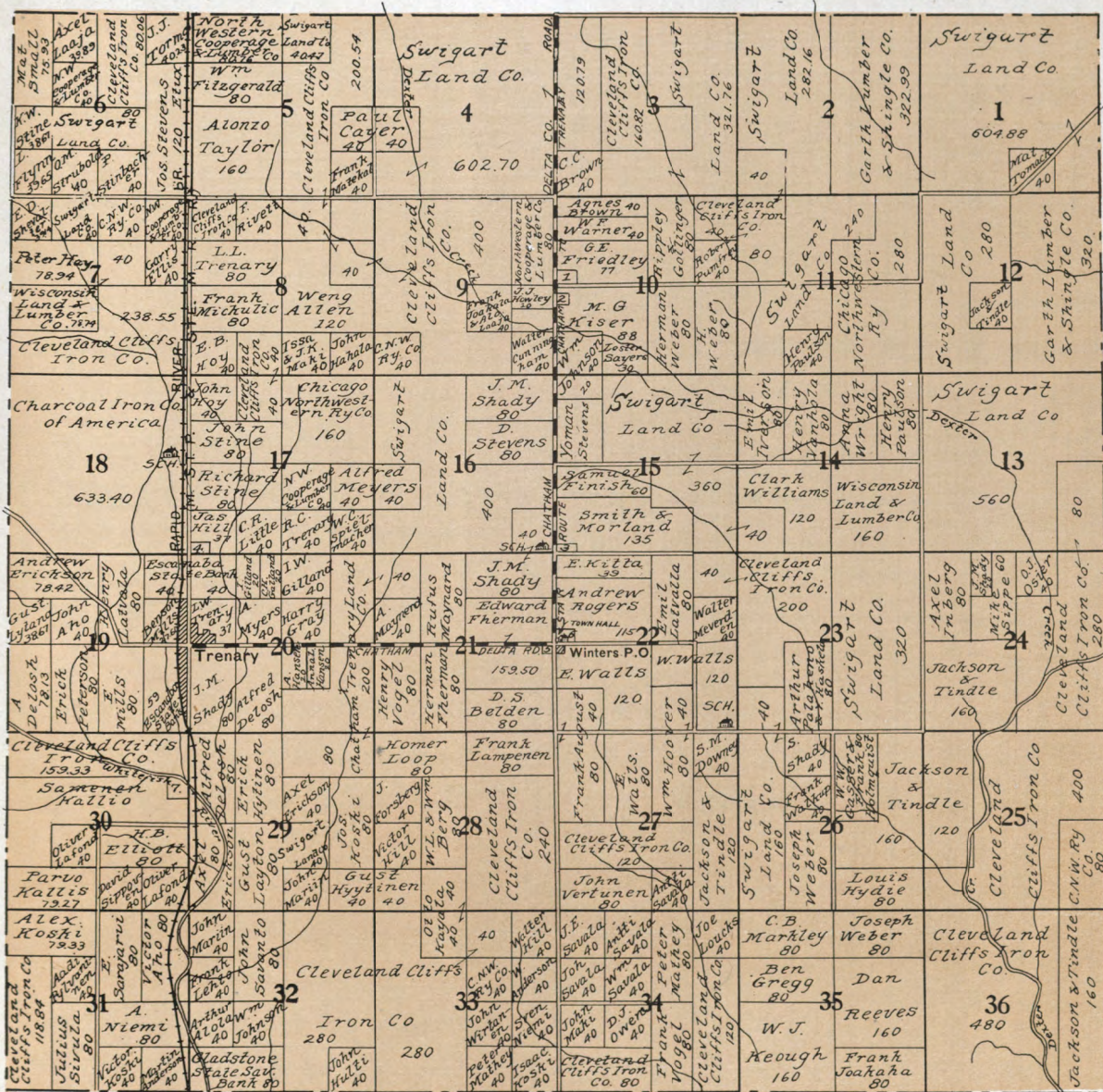
# MAP OF PART OF MATHIAS TOWNSHIP

Scale: 1/2 Inch to 1 Mile

ALGER COUNTY, MICHIGAN

Township 44 North, Range 21 West of Michigan Meridian

Improved Roads Shown thus: ——— Schools Shown thus: Churches Shown thus:   
Cemeteries Shown thus:



D E L T A C O.

List of Small Property Owners in this Township Shown on Map by Numbers.

No.	Name.	Acres.	Sec.	No.	Name.	Acres.	Sec.
1.	J. Warner Est.	3	10	5.	Marquette Savings Bank	50	21
2.	J. H. Gatiss	10	10	6.	W. Cunningham	5	22
3.	L. Shady	15	15	7.	Alger Co. Road Com.	10	30
4.	Peter Hoy	3	17				



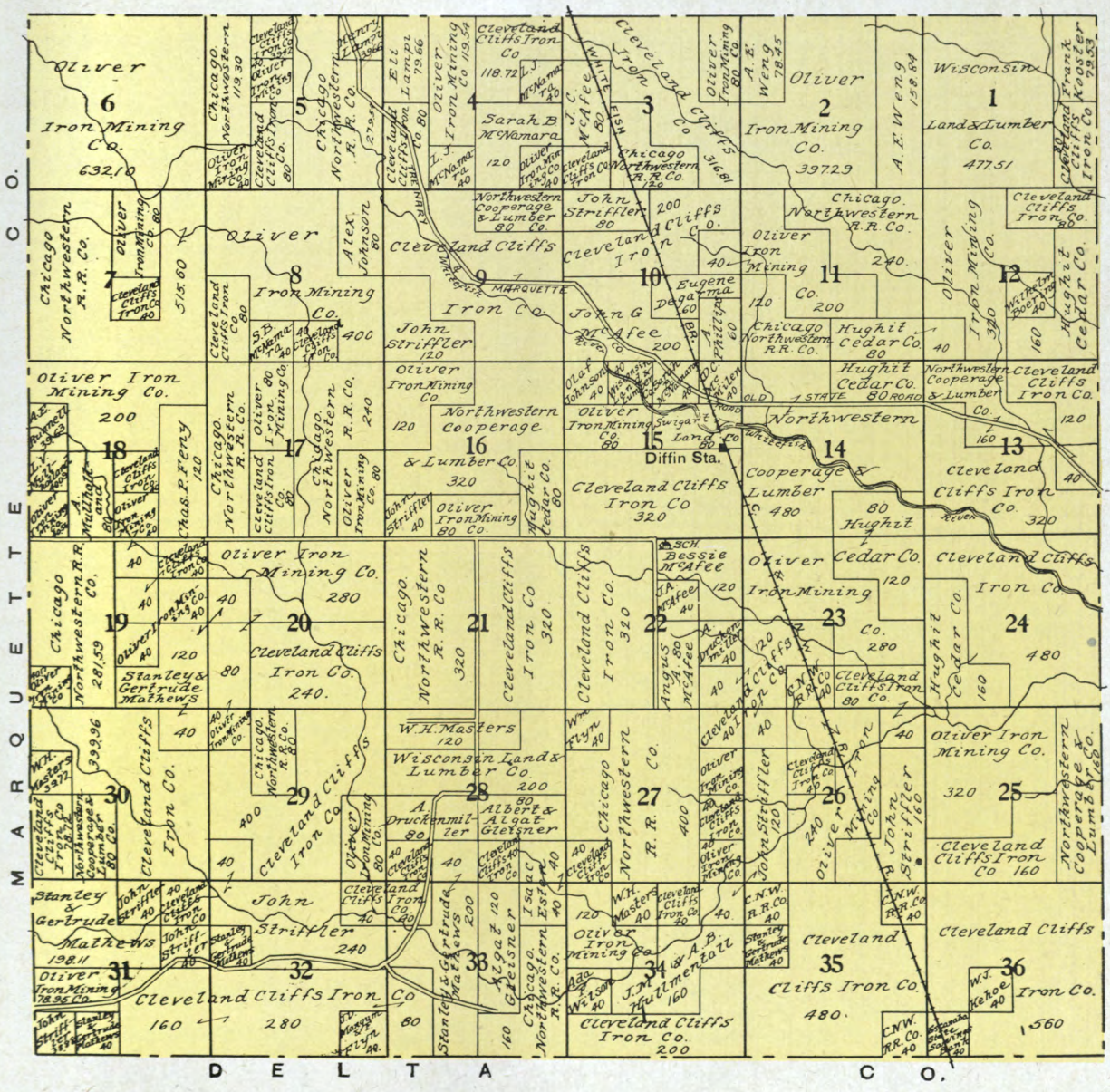
# MAP OF PART OF LIMESTONE

Scale: 1 1/2 Inches to 1 Mile.

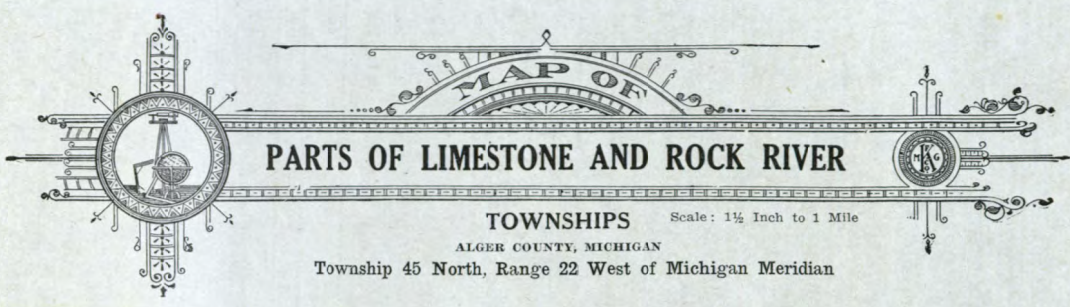
TOWNSHIP  
ALGER COUNTY, MICHIGAN





Township 44 North, Range 22 West of Michigan Meridian

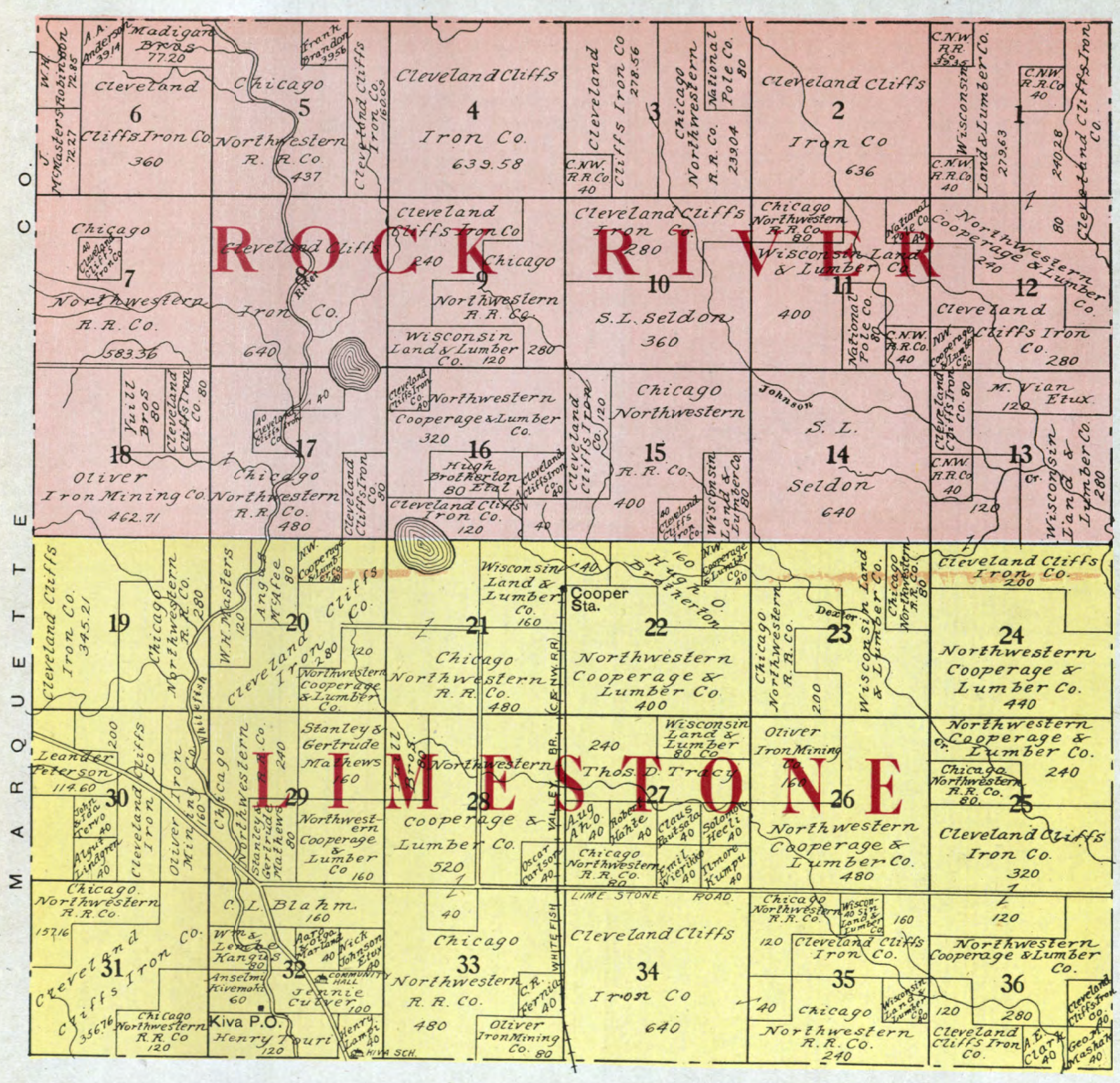
Improved Roads Shown thus: Schools Shown thus: Churches Shown thus:   
 Cemeteries Shown thus:







  
**MAP OF**  
**PARTS OF LIMESTONE AND ROCK RIVER**  
 TOWNSHIPS Scale: 1 1/2 Inch to 1 Mile  
 ALGER COUNTY, MICHIGAN  
 Township 45 North, Range 22 West of Michigan Meridian




Improved Roads Shown thus:  Schools Shown thus:  Churches Shown thus:   
 Cemeteries Shown thus: 







  
**PARTS OF ROCK RIVER AND LIMESTONE**
  
 TOWNSHIPS Scale: 1 1/2 Inch to 1 Mile
  
 ALGER COUNTY, MICHIGAN

Township 45 North, Range 21 West of Michigan Meridian




Improved Roads Shown thus:  Schools Shown thus:  Churches Shown thus: 

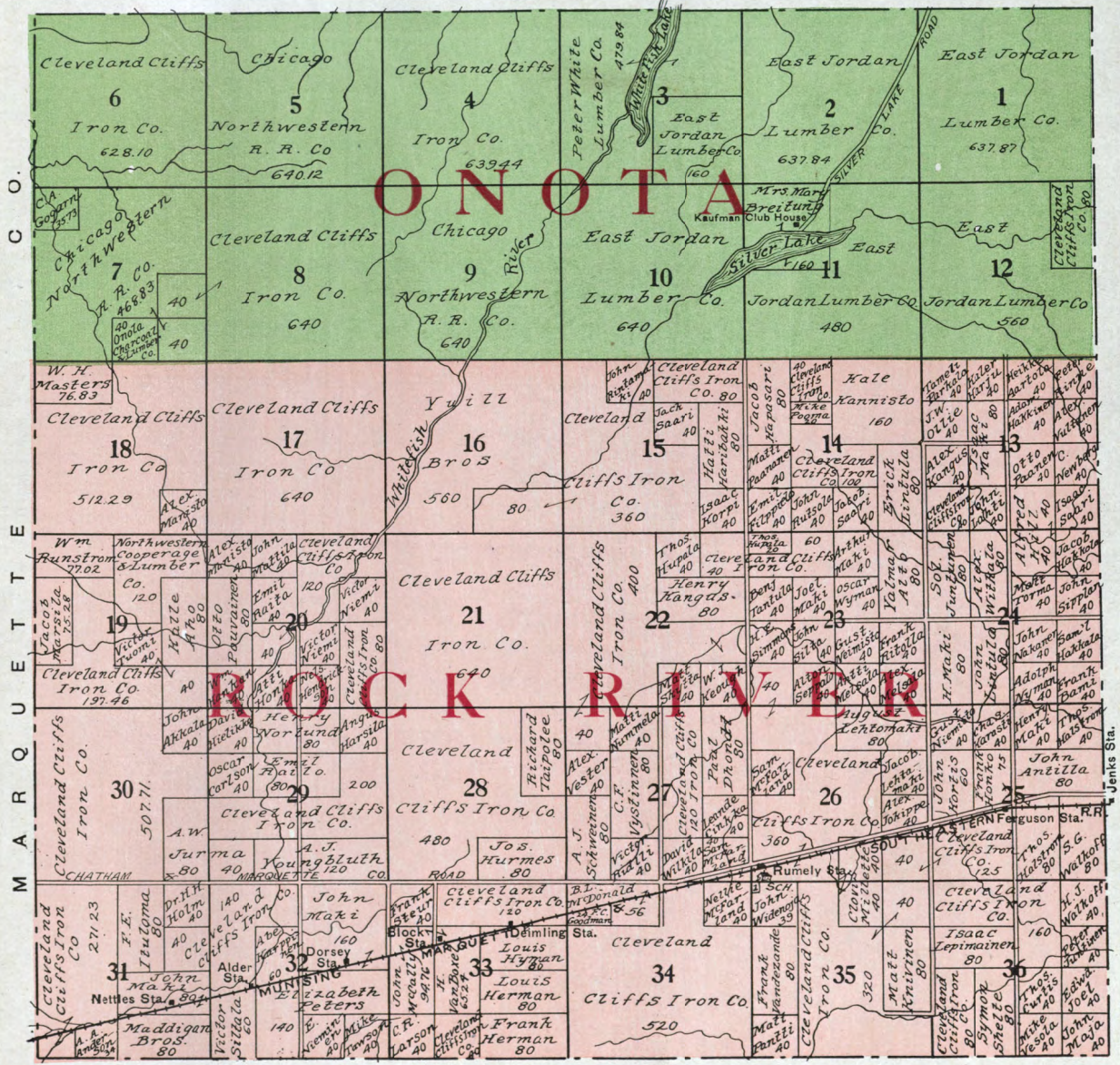
Cemeteries Shown thus: 





**MAP OF**  
**Parts of ONOTA and ROCK RIVER**  
**TOWNSHIPS**  
 ALGER COUNTY, MICHIGAN  
 Township 46 North, Range 22 West of Michigan Meridian

Improved Roads Shown thus: ——— Schools Shown thus:  Churches Shown thus:   
 Cemeteries Shown thus: 



List of Small Property Owners Shown on Map by Numbers.

No.	Name	Acres.	Sec.
1.	H. W. Crawford	1	35



# MAP OF

## PARTS OF ONOTA AND ROCK RIVER

TOWNSHIPS Scale: 1 1/2 Inch to 1 Mile

ALGER COUNTY, MICHIGAN

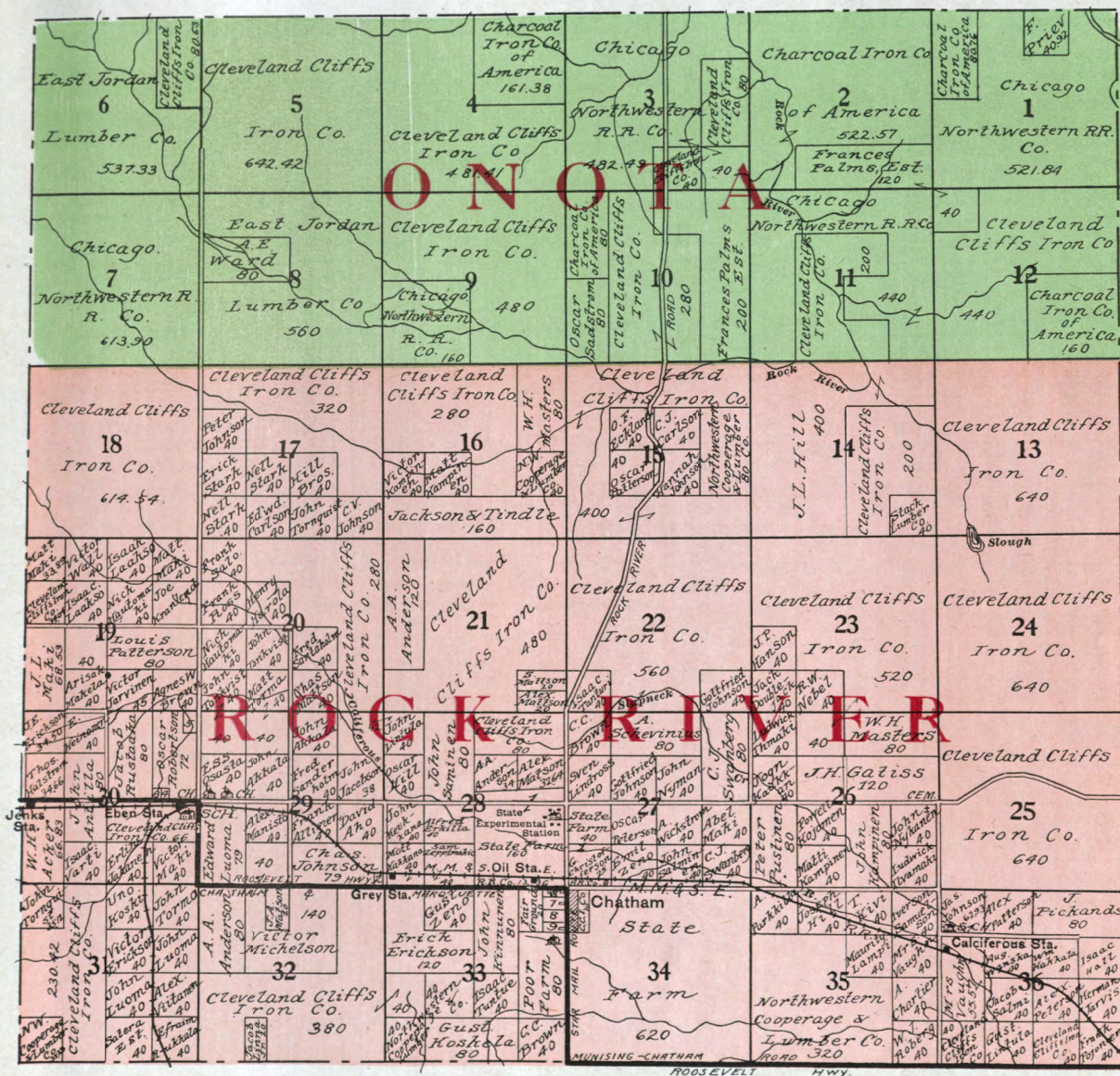
Township 46 North, Range 21 West of Michigan Meridian

Improved Roads Shown thus:

Schools Shown thus:

Churches Shown thus:

Cemeteries Shown thus:



List of Small Property Owners Shown on Map by Numbers.


No.	Name	Acres.	Sec.	No.	Name	Acres.	Sec.	No.	Name	Acres.	Sec.
1.	Mrs. A. Belknen	7	27	4.	C. C. Brown	1	30	7.	J. H. Gatiss	5.06	33
2.	D. B. Kryja	1	29	5.	C. C. Brown	6	30	8.	C. C. Brown	4	33
3.	Andrew Salm	1	30	6.	C. C. Brown	2.50	33	9.	J. H. Gatiss	3.66	33





**MAP OF**  
**PART OF ONOTA**  
TOWNSHIP  
ALGER COUNTY, MICHIGAN  
Township 47 North, Range 21 West of Michigan Meridian

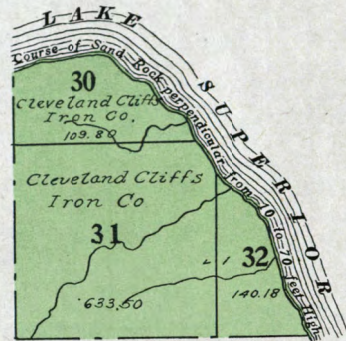
Scale: 1 1/4 Inch to 1 Mile

Improved Roads Shown thus: ———

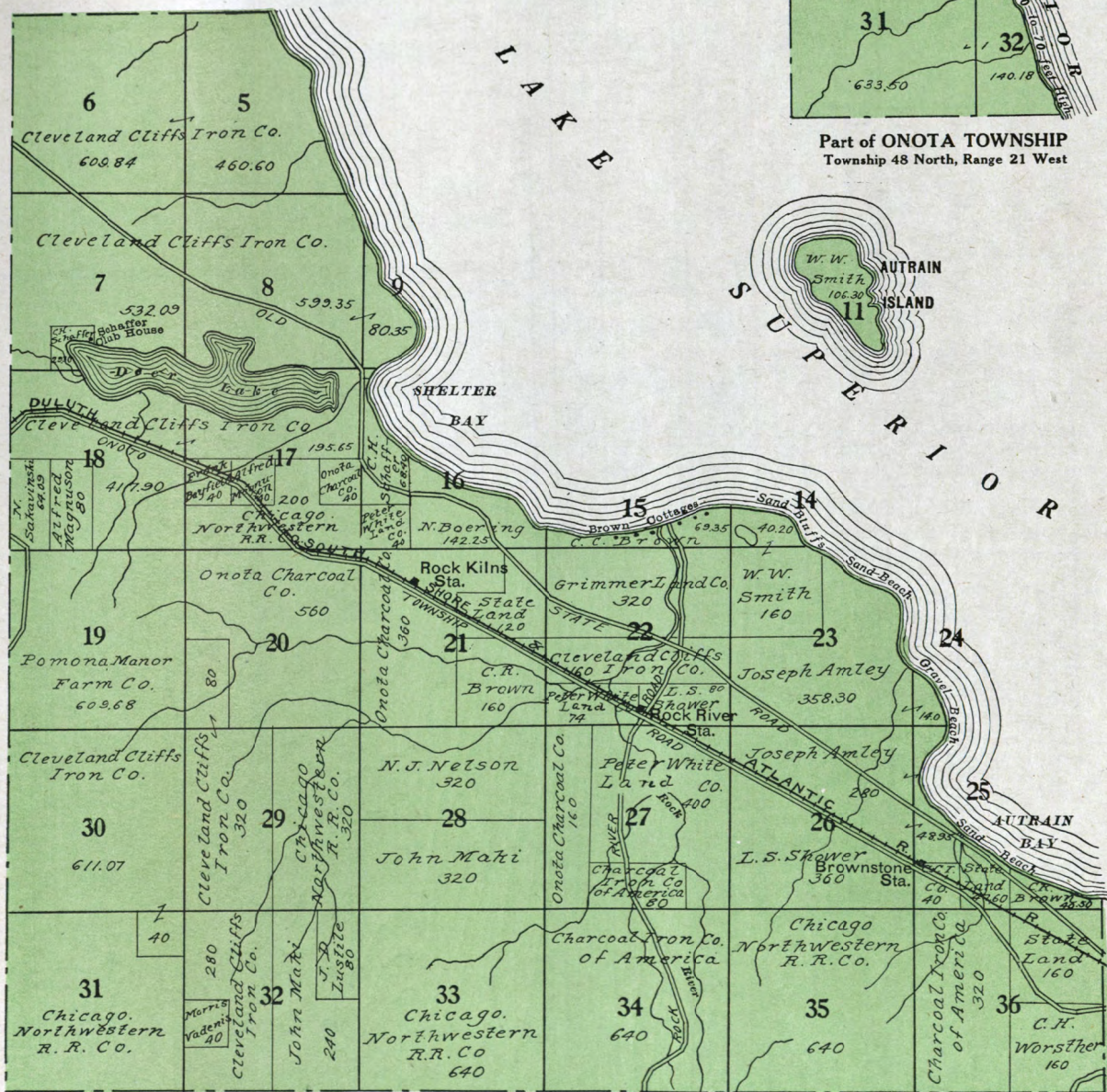
Schools Shown thus: 

Churches Shown thus: 

Cemeteries Shown thus: 



Part of ONOTA TOWNSHIP  
Township 48 North, Range 21 West





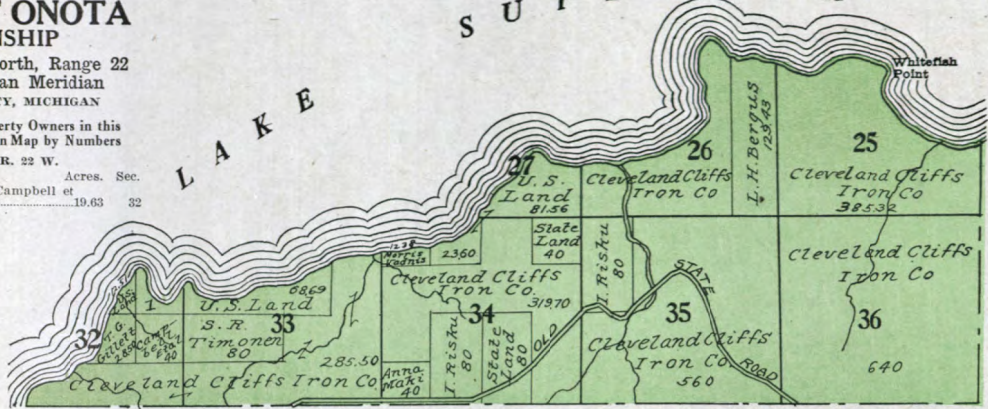
# MAP OF PART OF ONOTA TOWNSHIP

Township 48 North, Range 22 West of Michigan Meridian  
ALGER COUNTY, MICHIGAN

List of Small Property Owners in this Township Shown on Map by Numbers

T. 48 N., R. 22 W.

No.	Name	Acres.	Sec.
1.	State Land 5-6, Campbell et al 1-6	19.63	32



# MAP OF PART OF ONOTA TOWNSHIP

ALGER COUNTY, MICHIGAN

Township 47 North, Range 22 West of Michigan Meridian

Scale: 1 1/2 Inch to 1 Mile

Improved Roads Shown thus: ———

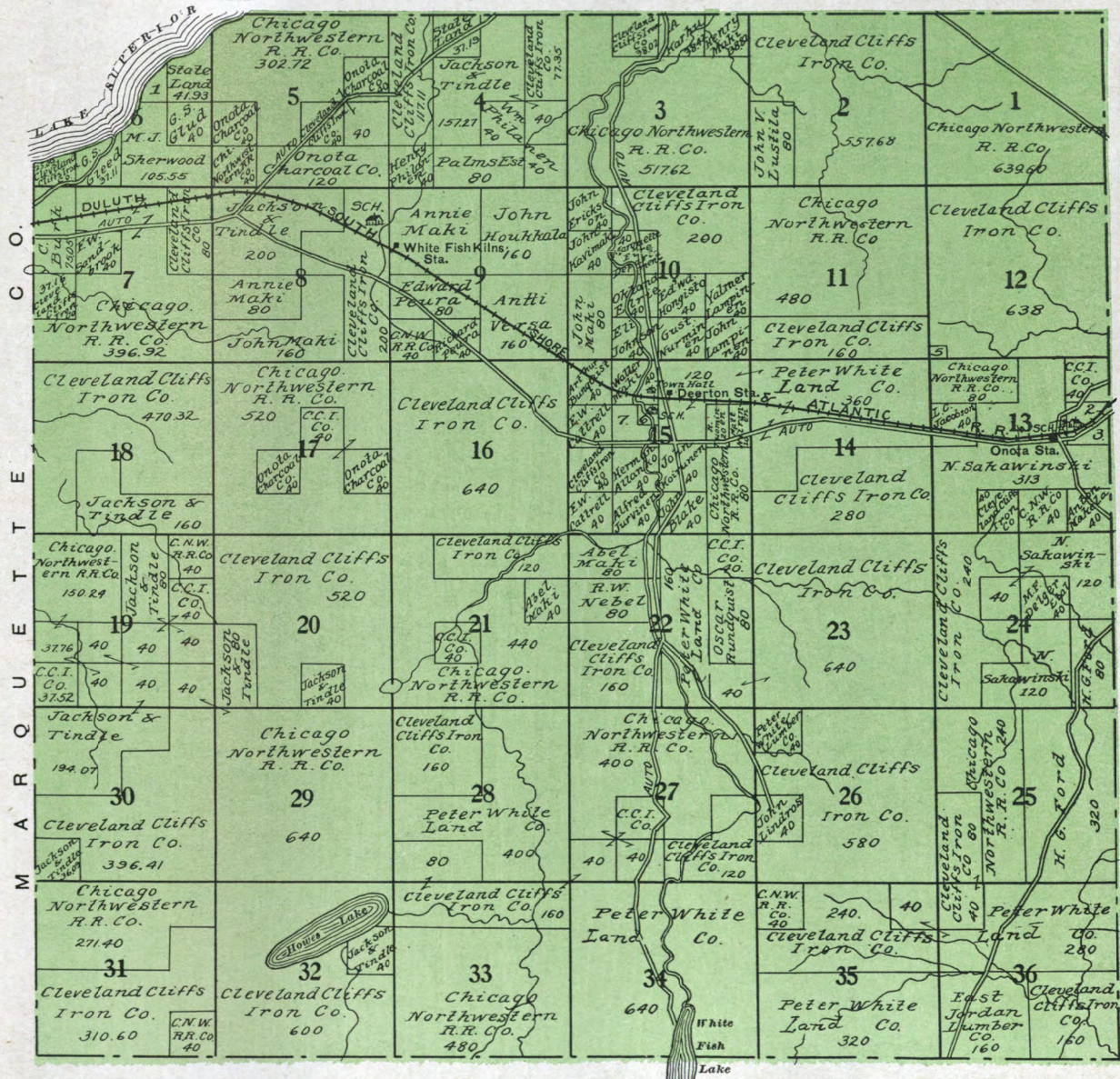
Schools Shown thus: ———

Cemeteries Shown thus: ———

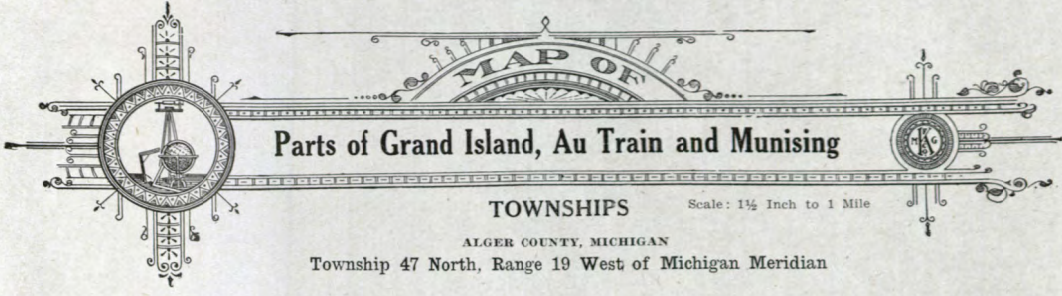
Churches Shown thus: ———





List of Small Property Owners in this Township Shown on Map by Numbers

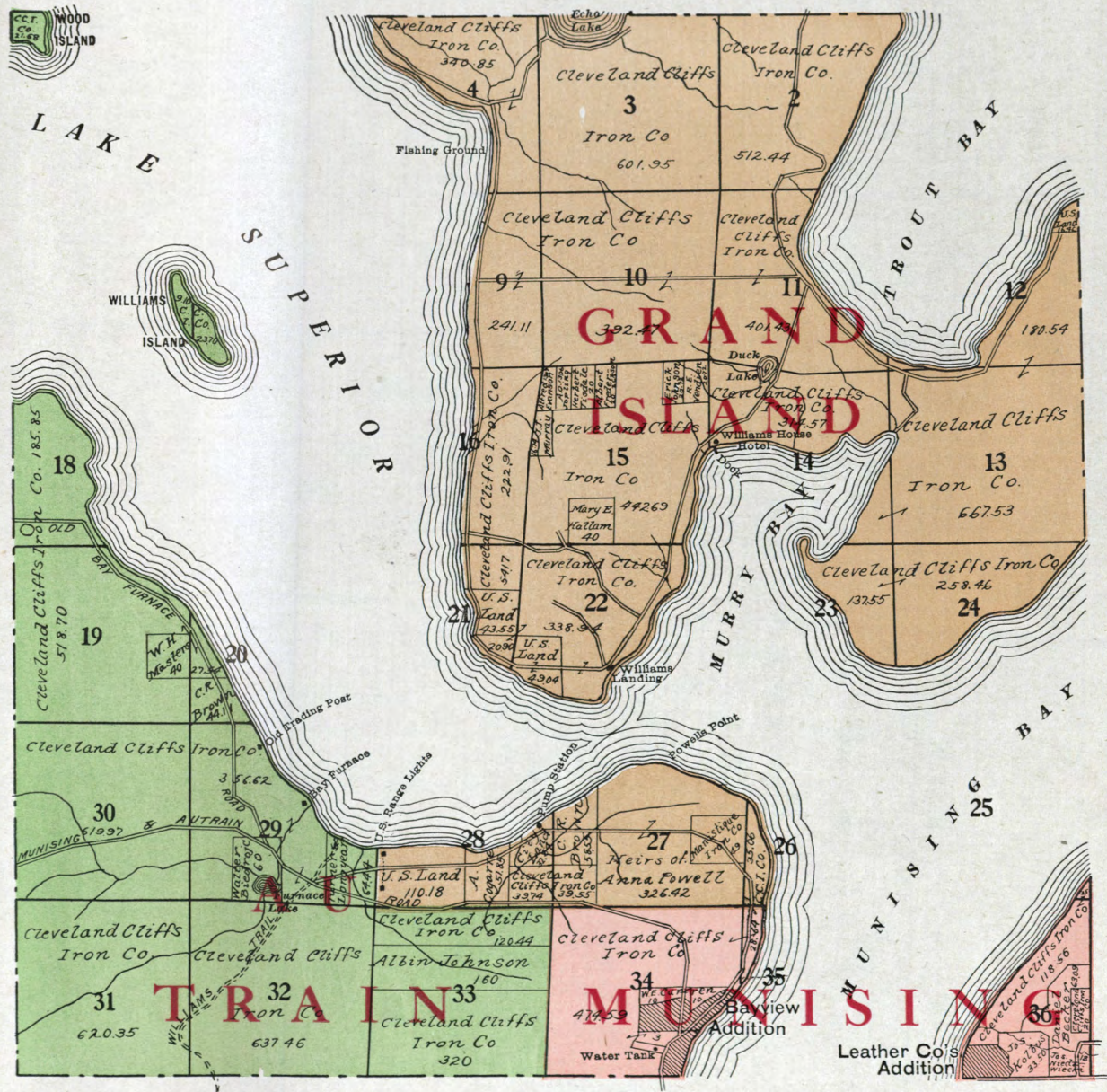
No.	Name	Acres.	Sec.
1.	Jas. Brought	9.80	6
2.	L. C. Jacobson	29	13
3.	J. F. Belger, et al	29	13
4.	Alfred Davis	7	13
5.	Mary Lake	2	12
6.	Erick Maki	10	15
7.	Herman Allanko	28	15






  
**MAP OF**  
**Parts of Grand Island, Au Train and Munising**  
 TOWNSHIPS Scale: 1 1/2 Inch to 1 Mile  
 ALGER COUNTY, MICHIGAN  
 Township 47 North, Range 19 West of Michigan Meridian

Improved Roads Shown thus:  Schools Shown thus:  Churches Shown thus:   
 Cemeteries Shown thus: 











MAP OF  
**City of MUNISING**  
 Including East Munising  
 AND  
 Bayview Addition

The Keyvon Company Inc. Map Makers  
 DES MOINES, IOWA

SCALE IN FEET  
 0 100 200 300 400 500



32  
 10 11

21  
 11 12







# MAP OF MICHIGAN

With Population and Location of Principal Towns and Cities, according to latest reliable statistics.

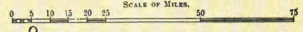
Red Figures mark the Congressional Districts. Thin Red Lines show Electric Roads.

WITH LATEST ELECTRICS

Copyright 1921

The Knap Company, Inc., Map Makers, Des Moines, Iowa

Chief Auto Lines shown in Green.





LOCATION AND POPULATION OF TOWNS IN MICHIGAN ACCORDING TO OFFICIAL 1920 CENSUS—Continued.

Town Index	Pop.	Town Index	Pop.	Town Index	Pop.	Town Index	Pop.	Town Index	Pop.	Town Index	Pop.	Town Index	Pop.
Lake Harold, J6		McLvor, L8	30	Northland, E4		Pinconning, L7	769	Rosina, J11	32	State Line, C3		Von Platen, K6	
Lakeside, K5	40	McKeever, C2		N. Muskegon, G10	630	Pine River, L9	31	Ross, C4		Stambaugh, C4	2263	Vriesland, H11	200
Lamb, N11	125	McKinley, L7		Northport, H6		Pioneer, J7	173	Ross, E1	28	Stager, D4		Wahki, D3	
Lamont, H1	268	McLennan, G11	35	N. Star, K10	253	Pine Star, K10	13	Rose, H11	28	St. Charles, K10	1469	Wadsworth, L5	28
Langworthy, H8		McMillan, H1	32	Northville, M12	1738	Pintoza, D4		Roseville, M12	250	St. Clair, N11	3204	Wadsworth, M9	25
LANSING, K11	57327	McVie, K4		Norvell, K13	160	Pine Ridge, F5		Rothbury, G10	125	St. Collins, C3		Wagar, G9	
LANSIE, D2	1013	Mendon, G11	250	Norwalk, G8		Pinckney, L13	854	Rosary, J7		Stearns, K9		Wagner, E6	
LAPORTE, M11	4723	Mecosta, J9	297	Norwalk, G8		Pittsford, K13	600	Royal Oak, M12	6007	Steger, G10	250	Wal, M11	
Laporte, K10	102	Melita, L5	50	N. Windsor, K12		Pittsfield, L13	14	Royston, L6		Stephenson, E5	550	Wakfield, C7	4151
Laredo, L9		Melva, H7		Norwood, H6		Plains, E3		Rudyard, K9	400	Steuben, G4		Waklee, H13	143
Larum, D1	6696	Melvin, N10	169	Novi, M12	212	Plainville, H12	2049	Russell, E4		Steiner, M13	22	Walburg, L6	
Larch, K3		Memphis, N11	451	Nunica, G11	200	Platt, G7		Russell, L7		Stevensville, G13	296	Walcott, J6	
La Salle, M13	90	MEMONINEE, E6		Oak, M12	50	Plymouth, M12	285	Rushton, L12		St. Helen, K5		Wallallia, G9	
Lathrop, F4	127	Es	8951	Oak Grove, L11	156	Port Charities, M9		Russell, E4		St. Joseph, G13	7251	Walkerville, G9	252
Lawrence, E6		Mendon, G11	250	Oak Hill, G8	150	Posey, J9		Russell, J9		St. Johns, K1	8023	Walker, E6	22
Lawton, H13	1073	Mendota, J9	297	Ogden, L8	75	Pontac, D4		Ruth, N9	300	St. Louis, K10	3036	Walker, H7	75
Lawson, F3		Merridan, K12	70	Ogden, L13	75	PORT HURON, N11	23944	Saginaw, L10	61903	St. Joseph, G13	7251	Walkers Pt, K4	
Lawndale, L10	54	Merrill, K10	636	Ogden, L13	75	PORT HURON, N11	23944	Saginaw, L10	61903	St. Joseph, G13	7251	Walton, H7	
Leaper, E4		Merson, H12	41	Ogden, L13	75	PORT HURON, N11	23944	Saginaw, L10	61903	St. Joseph, G13	7251	Walton, H7	
Leaton, K9	64	Metromora, M11	271	Ogden, L13	75	PORT HURON, N11	23944	Saginaw, L10	61903	St. Joseph, G13	7251	Walton, H7	
Leetsville, J7		Metropolitan, E4		Ogden, L13	75	PORT HURON, N11	23944	Saginaw, L10	61903	St. Joseph, G13	7251	Walton, H7	
Leer, L6		Metsger, G8		Ogden, L13	75	PORT HURON, N11	23944	Saginaw, L10	61903	St. Joseph, G13	7251	Walton, H7	
Lee, G12	75	Meyers, N13	150	Ogden, L13	75	PORT HURON, N11	23944	Saginaw, L10	61903	St. Joseph, G13	7251	Walton, H7	
Leesburgh, H13	23	Michelson, Mill, J8		Ogden, L13	75	PORT HURON, N11	23944	Saginaw, L10	61903	St. Joseph, G13	7251	Walton, H7	
Legrand, K5	350	Midland, G9	5483	Ogden, L13	75	PORT HURON, N11	23944	Saginaw, L10	61903	St. Joseph, G13	7251	Walton, H7	
Leitch, N10		Middleville, H1	8000	Ogden, L13	75	PORT HURON, N11	23944	Saginaw, L10	61903	St. Joseph, G13	7251	Walton, H7	
LELAND, H6	350	MIDLAND, G9	5483	Ogden, L13	75	PORT HURON, N11	23944	Saginaw, L10	61903	St. Joseph, G13	7251	Walton, H7	
Lenox, N11	380	Mills, L8		Ogden, L13	75	PORT HURON, N11	23944	Saginaw, L10	61903	St. Joseph, G13	7251	Walton, H7	
Leon, K13	152	Mills, N9	20	Ogden, L13	75	PORT HURON, N11	23944	Saginaw, L10	61903	St. Joseph, G13	7251	Walton, H7	
Leota, J8	80	Mills, N9	20	Ogden, L13	75	PORT HURON, N11	23944	Saginaw, L10	61903	St. Joseph, G13	7251	Walton, H7	
Leonidas, H13	309	Mills, N9	20	Ogden, L13	75	PORT HURON, N11	23944	Saginaw, L10	61903	St. Joseph, G13	7251	Walton, H7	
Leonard, M11	264	Mills, N9	20	Ogden, L13	75	PORT HURON, N11	23944	Saginaw, L10	61903	St. Joseph, G13	7251	Walton, H7	
Leotay, H8	642	Mills, N9	20	Ogden, L13	75	PORT HURON, N11	23944	Saginaw, L10	61903	St. Joseph, G13	7251	Walton, H7	
Les Cheneaux, K4		Mills, N9	20	Ogden, L13	75	PORT HURON, N11	23944	Saginaw, L10	61903	St. Joseph, G13	7251	Walton, H7	
Leslie, K12	1089	Mills, N9	20	Ogden, L13	75	PORT HURON, N11	23944	Saginaw, L10	61903	St. Joseph, G13	7251	Walton, H7	
Lester, J13	45	Mills, N9	20	Ogden, L13	75	PORT HURON, N11	23944	Saginaw, L10	61903	St. Joseph, G13	7251	Walton, H7	
Levering, J5	350	Mills, N9	20	Ogden, L13	75	PORT HURON, N11	23944	Saginaw, L10	61903	St. Joseph, G13	7251	Walton, H7	
Lewiston, K6	350	Mills, N9	20	Ogden, L13	75	PORT HURON, N11	23944	Saginaw, L10	61903	St. Joseph, G13	7251	Walton, H7	
Lexington, L10	378	Mills, N9	20	Ogden, L13	75	PORT HURON, N11	23944	Saginaw, L10	61903	St. Joseph, G13	7251	Walton, H7	
Liberty, K13	60	Mills, N9	20	Ogden, L13	75	PORT HURON, N11	23944	Saginaw, L10	61903	St. Joseph, G13	7251	Walton, H7	
Lighthouse, G13	24	Mills, N9	20	Ogden, L13	75	PORT HURON, N11	23944	Saginaw, L10	61903	St. Joseph, G13	7251	Walton, H7	
Limestone, F3	40	Mills, N9	20	Ogden, L13	75	PORT HURON, N11	23944	Saginaw, L10	61903	St. Joseph, G13	7251	Walton, H7	
Lindsley, E4		Mills, N9	20	Ogden, L13	75	PORT HURON, N11	23944	Saginaw, L10	61903	St. Joseph, G13	7251	Walton, H7	
Lincoln, M7	178	Mills, N9	20	Ogden, L13	75	PORT HURON, N11	23944	Saginaw, L10	61903	St. Joseph, G13	7251	Walton, H7	
Lincoln, L11	575	Mills, N9	20	Ogden, L13	75	PORT HURON, N11	23944	Saginaw, L10	61903	St. Joseph, G13	7251	Walton, H7	
Lincoln, G9	178	Mills, N9	20	Ogden, L13	75	PORT HURON, N11	23944	Saginaw, L10	61903	St. Joseph, G13	7251	Walton, H7	
Lincoln Mill, H10		Mills, N9	20	Ogden, L13	75	PORT HURON, N11	23944	Saginaw, L10	61903	St. Joseph, G13	7251	Walton, H7	
Lincoln, Jc, H12	37	Mills, N9	20	Ogden, L13	75	PORT HURON, N11	23944	Saginaw, L10	61903	St. Joseph, G13	7251	Walton, H7	
Linwood, L9	200	Mills, N9	20	Ogden, L13	75	PORT HURON, N11	23944	Saginaw, L10	61903	St. Joseph, G13	7251	Walton, H7	
Linkville, M9	96	Mills, N9	20	Ogden, L13	75	PORT HURON, N11	23944	Saginaw, L10	61903	St. Joseph, G13	7251	Walton, H7	
Linton, H9		Mills, N9	20	Ogden, L13	75	PORT HURON, N11	23944	Saginaw, L10	61903	St. Joseph, G13	7251	Walton, H7	
Liston, H10	191	Mills, N9	20	Ogden, L13	75	PORT HURON, N11	23944	Saginaw, L10	61903	St. Joseph, G13	7251	Walton, H7	
Little Lake, E8		Mills, N9	20	Ogden, L13	75	PORT HURON, N11	23944	Saginaw, L10	61903	St. Joseph, G13	7251	Walton, H7	
Little River, E6		Mills, N9	20	Ogden, L13	75	PORT HURON, N11	23944	Saginaw, L10	61903	St. Joseph, G13	7251	Walton, H7	
Little Harbor, G4	40	Mills, N9	20	Ogden, L13	75	PORT HURON, N11	23944	Saginaw, L10	61903	St. Joseph, G13	7251	Walton, H7	
Litchfield, J13	660	Mills, N9	20	Ogden, L13	75	PORT HURON, N11	23944	Saginaw, L10	61903	St. Joseph, G13	7251	Walton, H7	
Liveston, G13	45	Mills, N9	20	Ogden, L13	75	PORT HURON, N11	23944	Saginaw, L10	61903	St. Joseph, G13	7251	Walton, H7	
Lodge, M7		Mills, N9	20	Ogden, L13	75	PORT HURON, N11	23944	Saginaw, L10	61903	St. Joseph, G13	7251	Walton, H7	
Logan, J11		Mills, N9	20	Ogden, L13	75	PORT HURON, N11	23944	Saginaw, L10	61903	St. Joseph, G13	7251	Walton, H7	
Long, L8		Mills, N9	20	Ogden, L13	75	PORT HURON, N11	23944	Saginaw, L10	61903	St. Joseph, G13	7251	Walton, H7	
Long Lake, C4		Mills, N9	20	Ogden, L13	75	PORT HURON, N11	23944	Saginaw, L10	61903	St. Joseph, G13	7251	Walton, H7	
Longfrie, E5		Mills, N9	20	Ogden, L13	75	PORT HURON, N11	23944	Saginaw, L10	61903	St. Joseph, G13	7251	Walton, H7	
Long Rapids, G6	178	Mills, N9	20	Ogden, L13	75	PORT HURON, N11	23944	Saginaw, L10	61903	St. Joseph, G13	7251	Walton, H7	
Long Lake, J8		Mills, N9	20	Ogden, L13	75	PORT HURON, N11	23944	Saginaw, L10	61903	St. Joseph, G13	7251	Walton, H7	
Loomis, K9		Mills, N9	20	Ogden, L13	75	PORT HURON, N11	23944	Saginaw, L10	61903	St. Joseph, G13	7251	Walton, H7	
Loretto, E4	200	Mills, N9	20	Ogden, L13	75	PORT HURON, N11	23944	Saginaw, L10	61903	St. Joseph, G13	7251	Walton, H7	
Loranger, K8		Mills, N9	20	Ogden, L13	75	PORT HURON, N11	23944	Saginaw, L10	61903	St. Joseph, G13	7251	Walton, H7	
Lott, L7		Mills, N9	20	Ogden, L13	75	PORT HURON, N11	23944	Saginaw, L10	61903	St. Joseph, G13	7251	Walton, H7	
Lovells, K7		Mills, N9	20	Ogden, L13	75	PORT HURON, N11	23944	Saginaw, L10	61903	St. Joseph, G13	7251	Walton, H7	
Low, E6		Mills, N9	20	Ogden, L13	75	PORT HURON, N11	23944	Saginaw, L10	61903	St. Joseph, G13	7251	Walton, H7	
Lowell, J11	1730	Mills, N9	20	Ogden, L13	75	PORT HURON, N11	23944	Saginaw, L10	61903	St. Joseph, G13	7251	Walton, H7	
Loxley, J8		Mills, N9	20	Ogden, L13	75	PORT HURON, N11	23944	Saginaw, L10	61903	St. Joseph, G13	7251	Walton, H7	
Lucas, J8	100	Mills, N9	20	Ogden, L13	75	PORT HURON, N11	23944	Saginaw, L10	61903	St. Joseph, G13	7251	Walton, H7	
Luce, L10		Mills, N9	20	Ogden, L13	75	PORT HURON, N11	23944	Saginaw, L10	61903	St. Joseph, G13	7251	Walton, H7	
Ludington, G4	8510	Mills, N9	20	Ogden, L13	75	PORT HURON, N11	23944	Saginaw, L10	61903	St. Joseph, G13	7251	Walton, H7	
Lulu, M11	50	Mills, N9	20	Ogden, L13	75	PORT HURON, N11	23944	Saginaw, L10	61903	St. Joseph, G13	7251	Walton, H7	
Luna, L13	300	Mills, N9	20	Ogden, L13	75	PORT HURON, N11	23944	Saginaw, L10	61903	St. Joseph, G13	7251	Walton, H7	
Luman, K9	20	Mills, N9	20	Ogden, L13	75	PORT HURON, N11	23944	Saginaw, L10	61903	St. Joseph, G13	7251	Walton, H7	
Lupton, L8	150	Mills, N9	20	Ogden, L13	75	PORT HURON, N11	23944	Saginaw, L10	61903	St. Joseph, G13	7251	Walton, H7	
Luther, H8	496	Mills, N9	20	Ogden, L13	75	PORT HURON, N11	23944	Saginaw, L10	61903	St. Joseph, G13	7251	Walton, H7	
Luzerne, K7	42	Mills, N9	20	Ogden, L13	75	PORT HURON, N11	23944	Saginaw, L10	61903	St. Joseph, G13	7251	Walton, H7	
Lyons, J11	574	Mills, N9	20	Ogden, L13	75	PORT HURON, N11	23						



Sold James M<sup>d</sup> Donald & Emma MacDonald.

A piece of land in Acre 6-49-13 starting 300 ft west of Morris St. running east 100 ft. this piece of ground is the Cotwall Shingle Mill property ~~on the~~ and runs east 100 feet.

Sold James Mathison

A piece of land in Acre 6-49-13 starting on the Bay shore line 400 feet west of Morris Street running east 100 feet thence south to within 10 feet of center of Mauristiquia R.R. track thence west 100 feet thence north to point of beginning.

Sold Matt Olland & Emma Olland.

A piece of land in Acre 6-49-13 starting on the Harbor line 100 feet west of Morris Street or 100 feet west of the west line of the old Cotwall Shingle Mill Property running in a <sup>more</sup> westerly course 100 feet on the Harbor line thence south to within 10 feet of center of Mauristiquia Railroad thence east 100 feet thence north to place of beginning.

Sold to Louis C. Borkway.

A piece of land in lot 2 fraction 6-49-13 starting on the Harbor line 200 feet west of the east line of said lot 2 running north west along said shore 100 feet thence south to within 10 feet of the center of Mauristiquia Railroad thence east 100 feet thence north to place of beginning.



